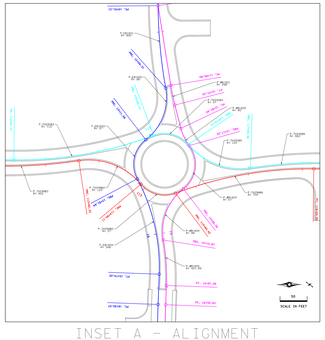

INSET A - ALIGNMENT

LAYOUT HISTORY

LEGEND

- PAVED ROADWAY (NEW CONSTRUCTION)
- PAVED SHOULDERS
- PAVED DRIVEWAYS
- GRAVEL DRIVEWAYS AND FIELD ENTRANCES
- BRIDGE
- RAISED CONCRETE ISLAND
- EXISTING RIGHT OF WAY
- PROPOSED RIGHT OF WAY
- CONSTRUCTION LIMITS
- MUNICIPAL BOUNDARY
- REMOVALS
- CURVE AND SPIRAL NAMES
- PEAK HOUR TRAFFIC VOLUMES: AM (PM)
- TRAFFIC ARROWHEADS
- REFERENCED POINTS
- TRAFFIC DIRECTION

LAYOUT NOTES
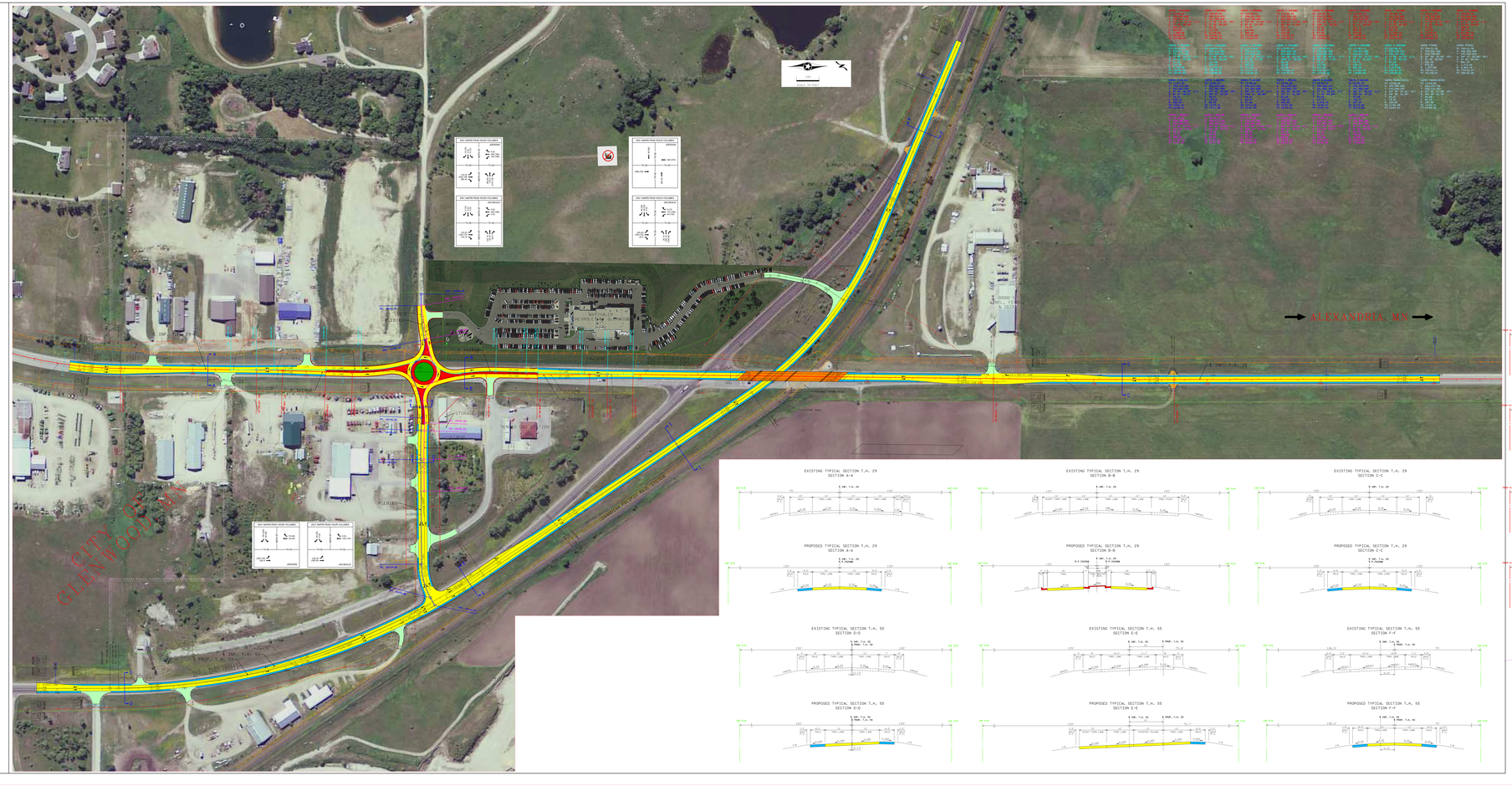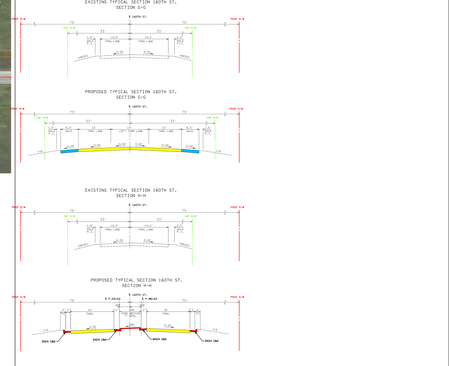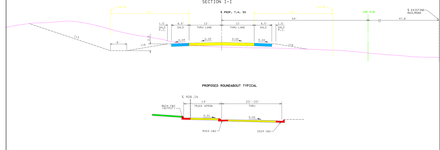
- AM PEAK HOUR IS FROM 7:00 - 8:00 AM
- PM PEAK HOUR IS FROM 5:15 - 6:15 PM