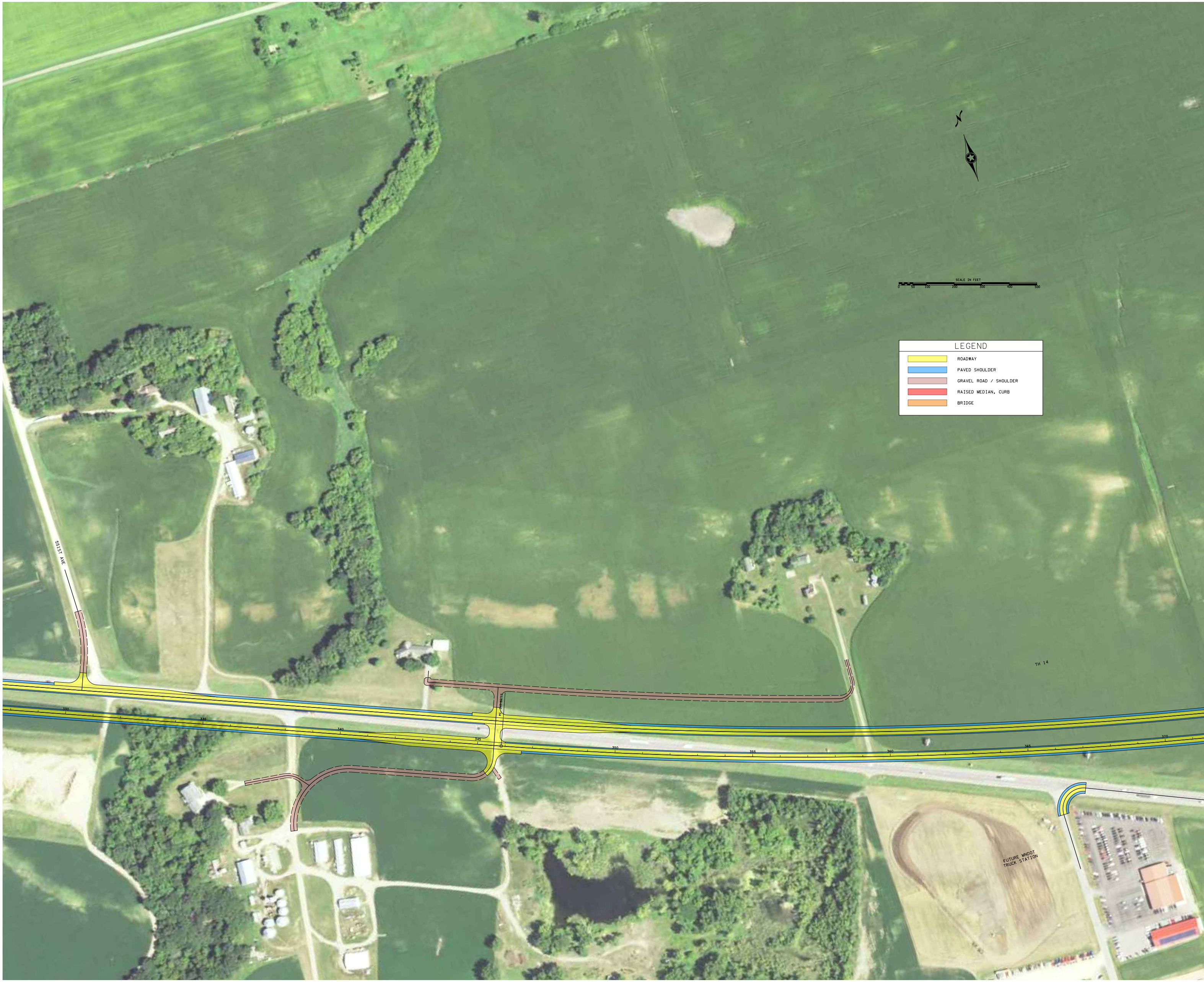
SCALE IN FEET
0
50
100
200
300
400
500
LEGEND
ROADWAY
PAVED SHOULDER
GRAVEL ROAD / SHOULDER
RAISED MEDIAN, CURB
BRIDGE
551ST AVE
TH 14
330
335
340
345
350
355
360
365
370
FUTURE MNDOT TRUCK STATION

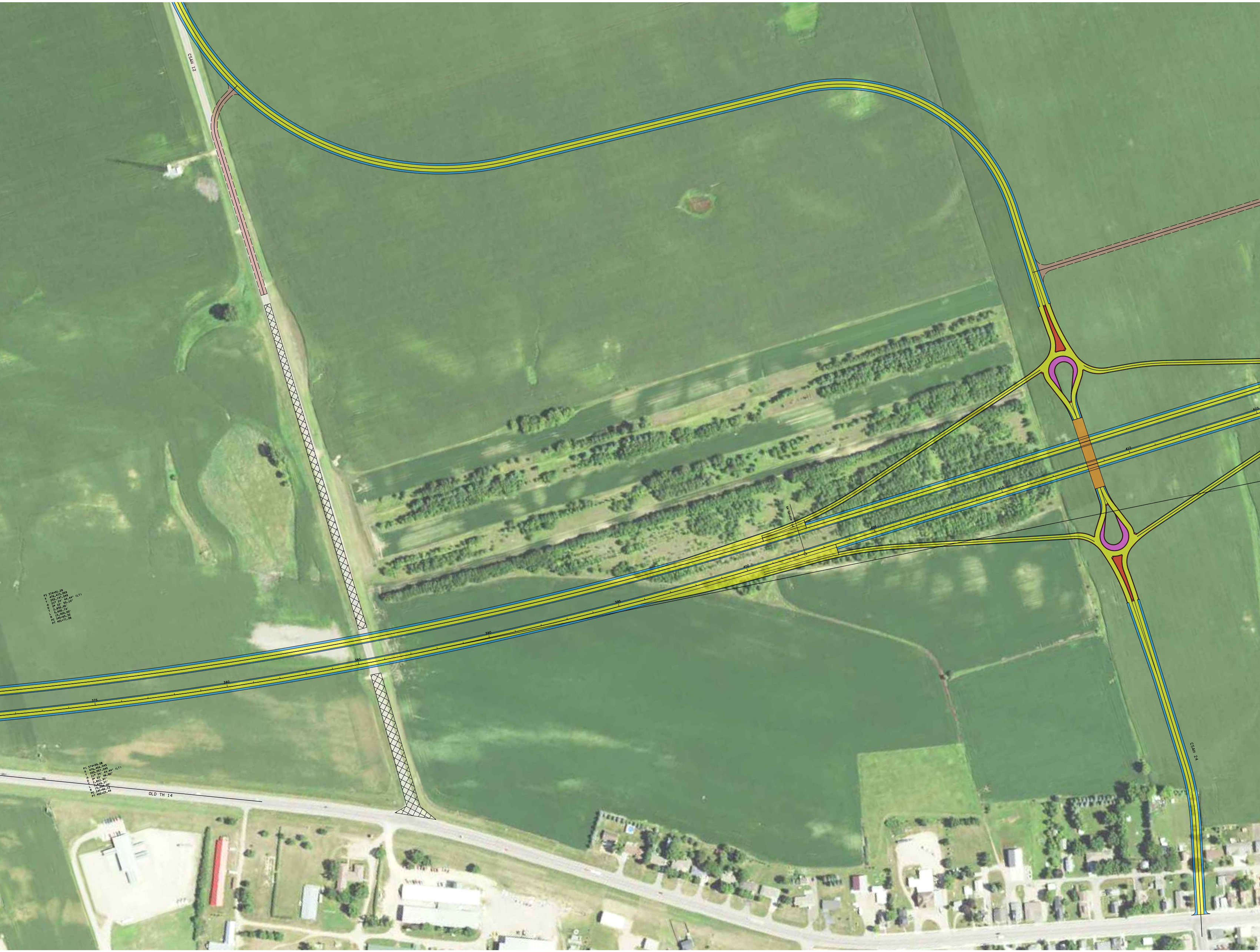
CSAH 12
CSAH 24
OLD TH 14
375
380
385
390
395
400
405
410
415
420
PI 374+01.28
X 476,473.059
Y 255,147.049
Δ 21° 24' 44.44" (LT)
D 0° 22' 55.10"
T 2,835.95'
L 5,605.74'
R 15,000.00'
PC 345+65.32
PT 401+71.06
PI 374+39.08
X 476,456.043
Y 255,057.049
Δ 21° 24' 44.44" (LT)
D 0° 22' 46.90"
T 2,852.97'
L 5,639.37'
R 15,090.00'
PC 345+86.12
PT 402+25.49

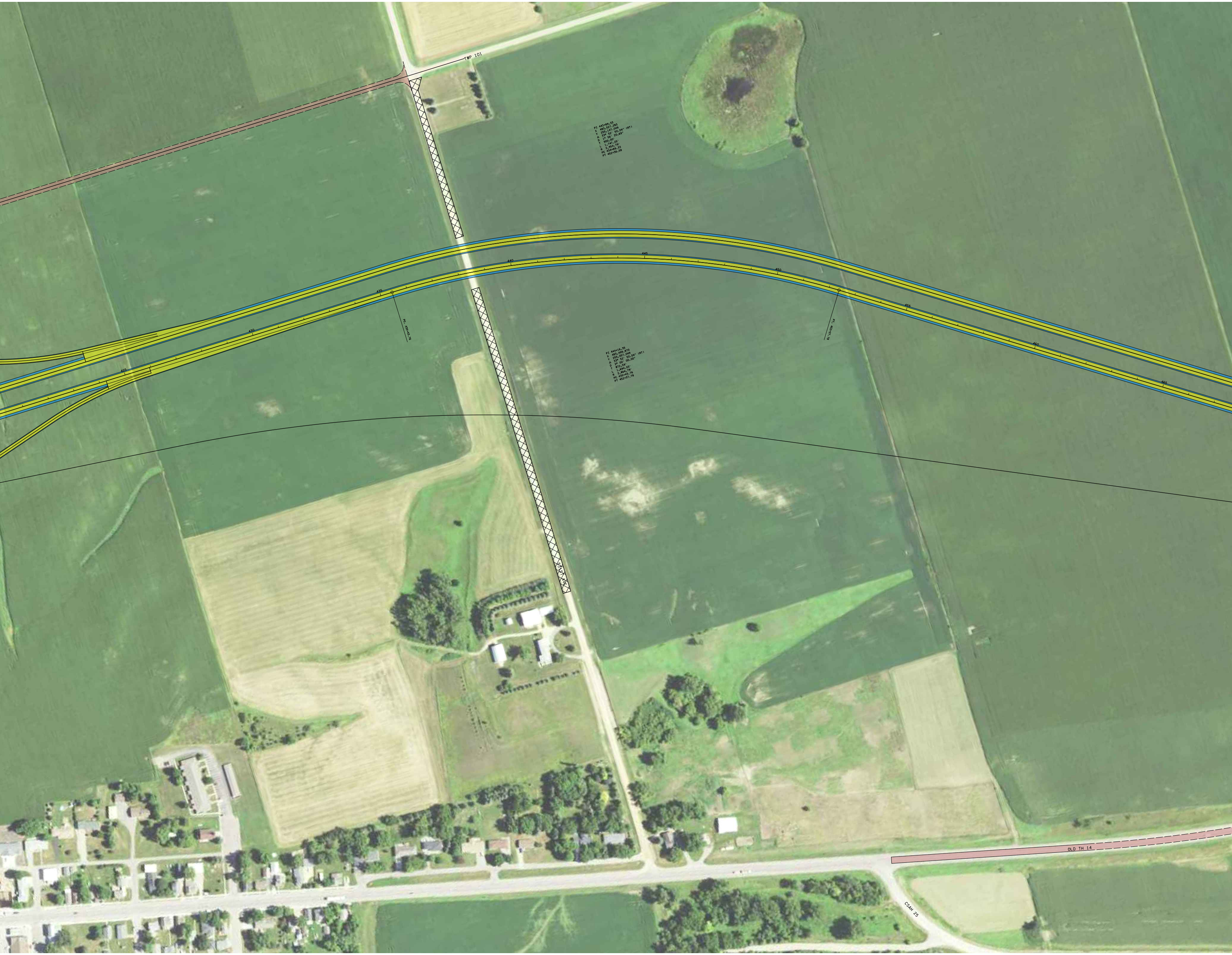
TWP 101
PI 443+89.33
X 483,527.283
Y 255,147.049
Δ 33° 52' 50.04" (RT)
D 1° 56' 20.69"
T 900.00'
L 1,747.25'
R 2,954.79'
PC 434+89.33
PT 452+36.58
425
430
435
440
445
450
455
460
465
PC. 435+43.76
PT. 452+37.78
PI 444+16.35
X 483,499.870
Y 255,057.049
Δ 33° 52' 50.04" (RT)
D 2° 00' 00.00"
T 872.59'
L 1,694.03'
R 2,864.79'
PC 435+43.76
PT 452+37.78
531ST AVE
OLD TH 14
CSAH 25

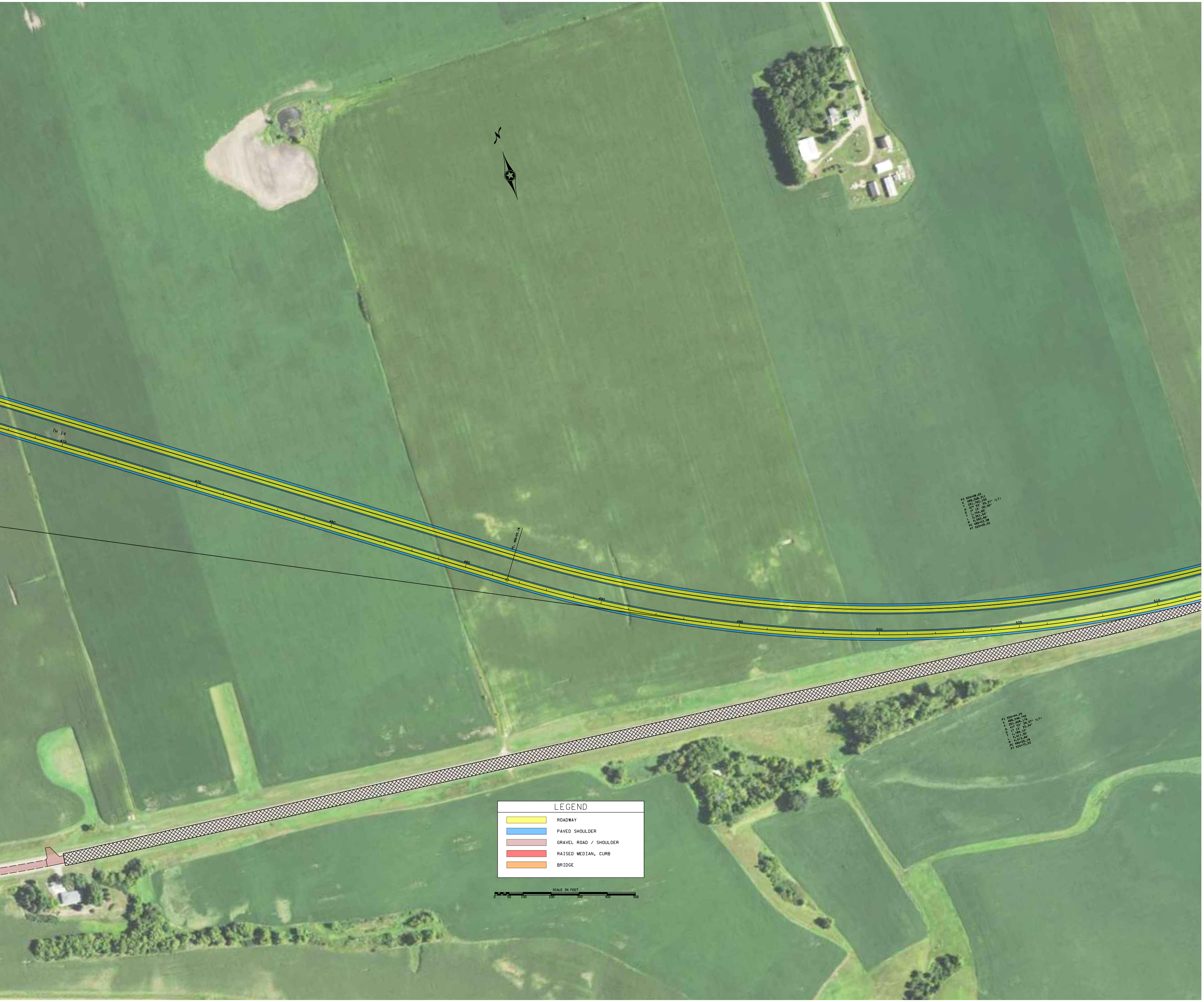
N
TH 14
470
475
480
485
490
495
500
505
510
PC 486+55.18
PI 504+08.63
X 488,568.311
Y 251,762.100
Δ 41° 53' 39.37" (LT)
D 1° 15' 00.00"
T 1,754.65'
L 3,351.54'
R 4,583.66'
PC 486+53.98
PT 520+05.52
PI 504+44.29
X 488,546.742
Y 251,668.176
Δ 41° 53' 39.37" (LT)
D 1° 13' 33.34"
T 1,789.10'
L 3,417.35'
R 4,673.66'
PC 486+55.18
PT 520+72.53
LEGEND
ROADWAY
PAVED SHOULDER
GRAVEL ROAD / SHOULDER
RAISED MEDIAN, CURB
BRIDGE
SCALE IN FEET
0
50
100
200
300
400
500