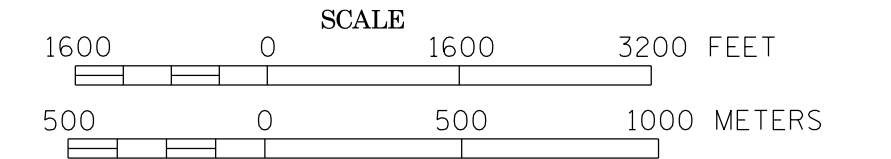
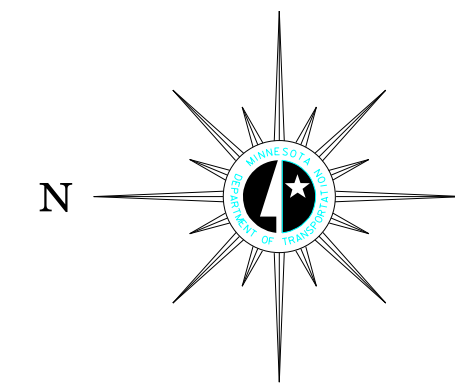


MUNICIPALITY OF BURNSVILLE

PREPARED BY THE
MINNESOTA DEPARTMENT OF TRANSPORTATION
OFFICE OF TRANSPORTATION SYSTEM MANAGEMENT
IN COOPERATION WITH
U.S. DEPARTMENT OF TRANSPORTATION
FEDERAL HIGHWAY ADMINISTRATION

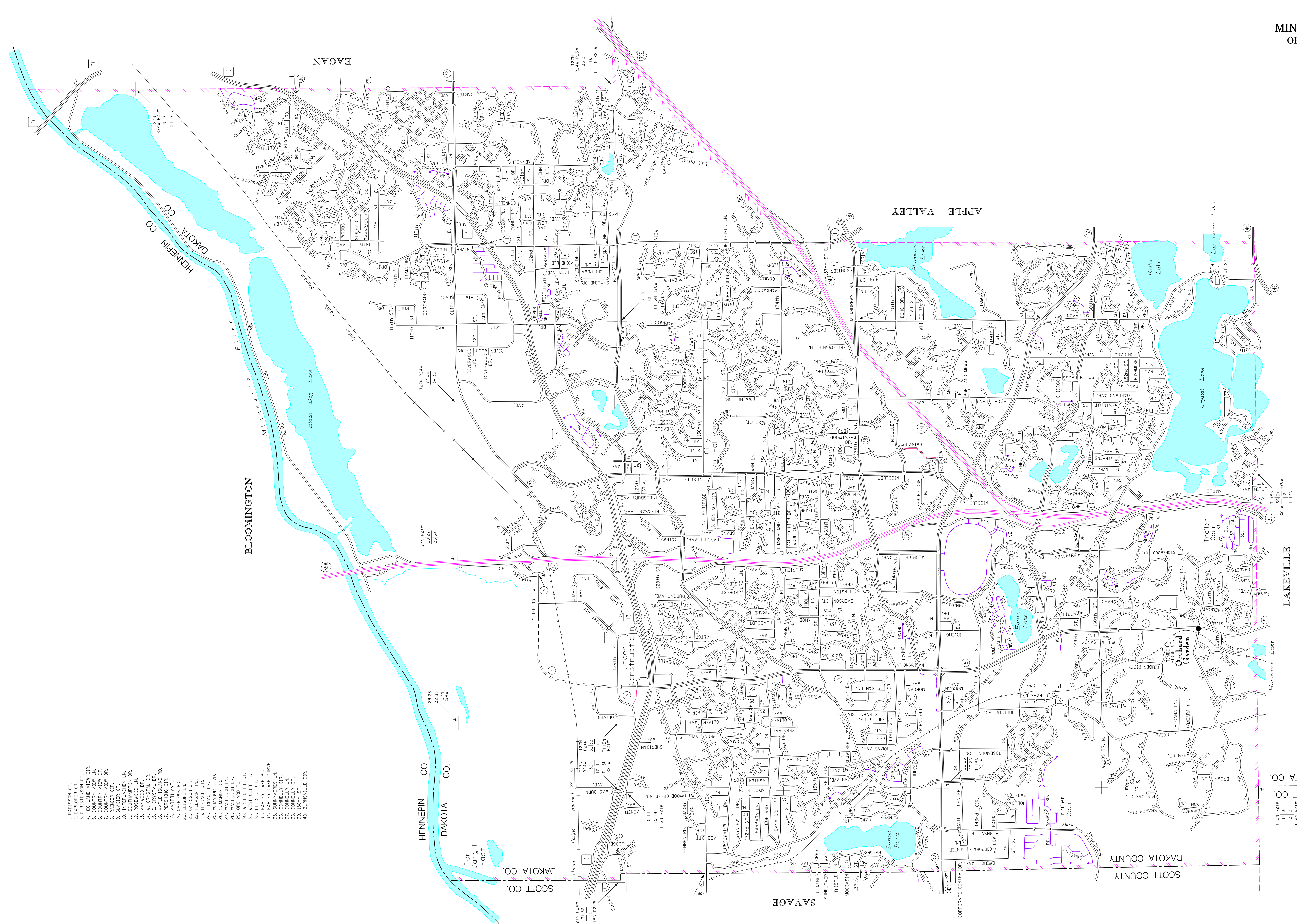


2014
BASIC DATA - 2013



LEGEND

- INTERSTATE TRUNK HIGHWAY..... 15
- U.S. TRUNK HIGHWAY..... 10
- STATE TRUNK HIGHWAY..... 55
- COUNTY STATE AID HIGHWAY..... 23
- COUNTY ROAD..... 15
- CORPORATE LIMITS.....
- PUBLIC ROAD.....
- PRIVATE ROAD.....



1. BAYVIEW CT.
2. EXPLORER CT.
3. CHRISTENSON CT.
4. WINDY HILLS DR.
5. COUNTRY VIEW CT.
6. BANNER DR.
7. BANNER DR.
8. BANNER DR.
9. CLACIER CT.
10. ROSEWOOD LN.
11. W. CRYSTAL DR.
12. CRYSTAL DR.
13. PRESBYTERIAN DR.
14. MARTIN AVE.
15. GARRISON CT.
16. TERRACE DR.
17. WASHINGTON LN.
18. WASHINGTON LN.
19. WASHINGTON LN.
20. WEST CLIFF CT.
21. HILLSIDE CT.
22. EARLEY LAKE PL.
23. SUNNYVALES LN.
24. CONNELLY CIR.
25. CONNELLY CT.
26. BURNVILLE CIR.