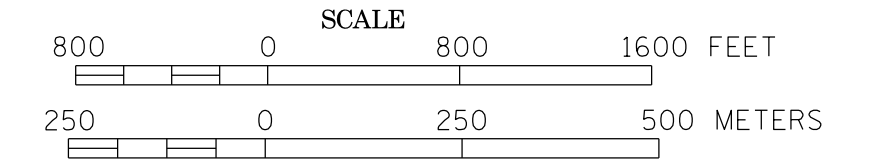
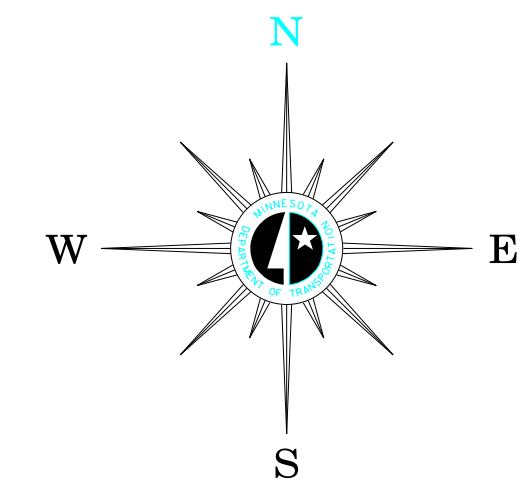


# MUNICIPALITY OF COLUMBIA HEIGHTS

PREPARED BY THE  
MINNESOTA DEPARTMENT OF TRANSPORTATION  
OFFICE OF TRANSPORTATION SYSTEM MANAGEMENT  
IN COOPERATION WITH  
U.S. DEPARTMENT OF TRANSPORTATION  
FEDERAL HIGHWAY ADMINISTRATION

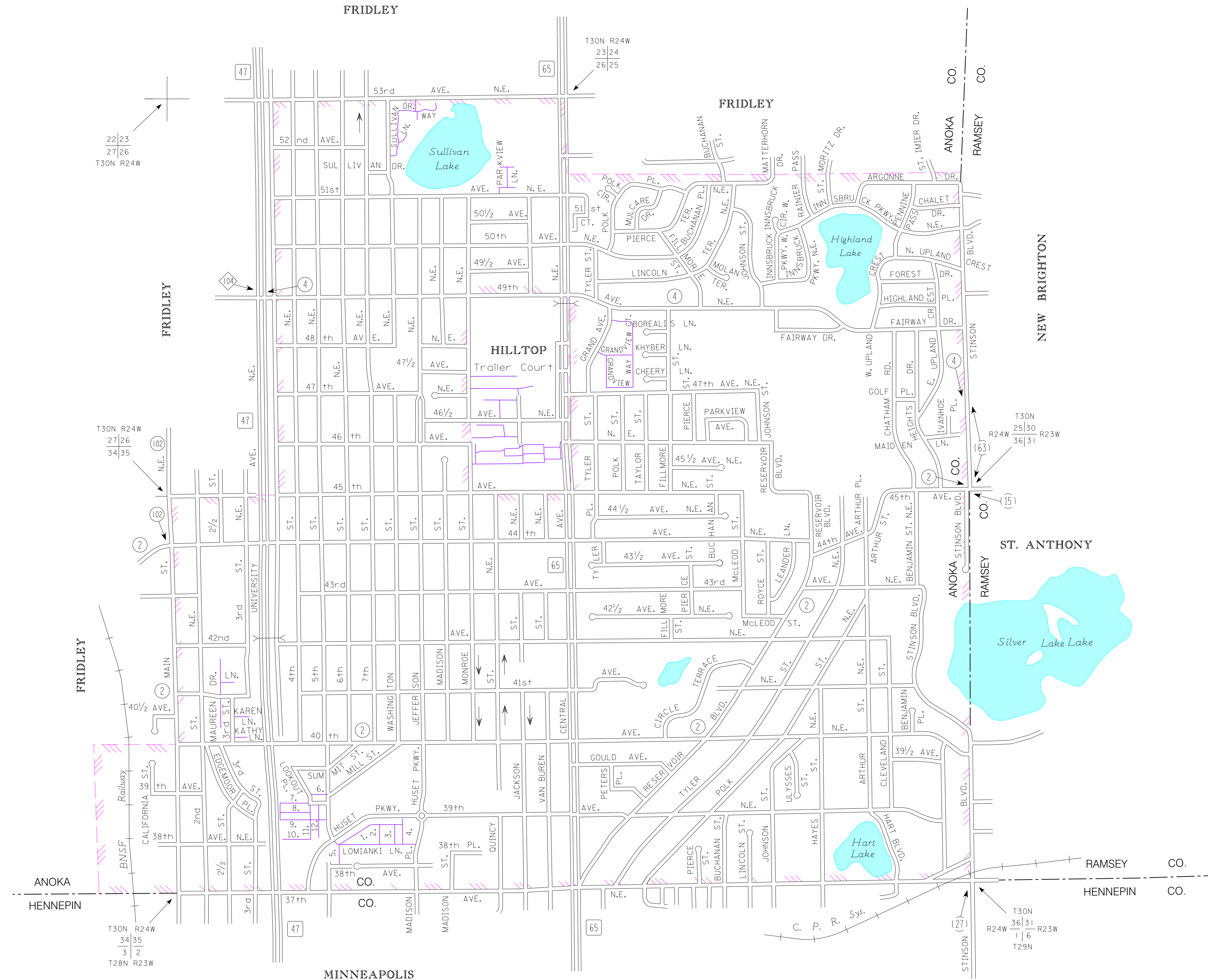


2014  
BASIC DATA - 2013



## LEGEND

- INTERSTATE TRUNK HIGHWAY..... (35)
- U.S. TRUNK HIGHWAY..... (10)
- STATE TRUNK HIGHWAY..... (55)
- COUNTY STATE AID HIGHWAY..... (23)
- COUNTY ROAD..... (5)
- CORPORATE LIMITS.....
- PUBLIC ROAD.....
- PRIVATE ROAD.....



1. PARKVIEW PL.
2. KEYES ST.
3. LABELLE ST.
4. MCKENNA ST.
5. GUAVITTE ST.
6. PROFIT PL.
7. JOLLY LN.
8. LOGACZ LN.
9. ORENDORFF WAY
10. NAEGLE AVE.
11. BAKKEN BLVD.
12. VETERANS WAY