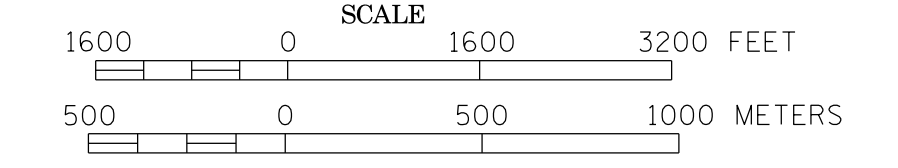
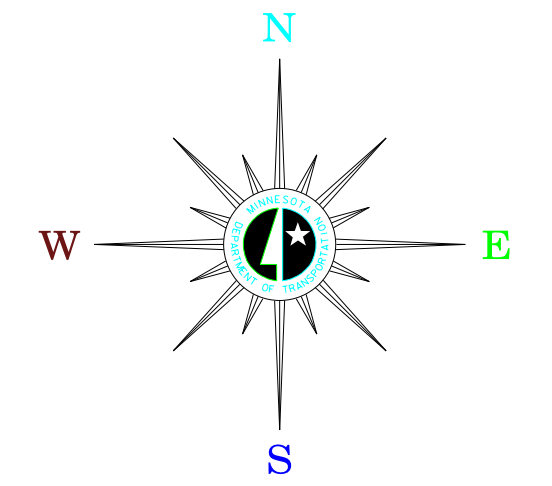


MUNICIPALITY OF  
**CHASKA**

PREPARED BY THE  
MINNESOTA DEPARTMENT OF TRANSPORTATION  
OFFICE OF TRANSPORTATION SYSTEM MANAGEMENT  
IN COOPERATION WITH  
U.S. DEPARTMENT OF TRANSPORTATION  
FEDERAL HIGHWAY ADMINISTRATION

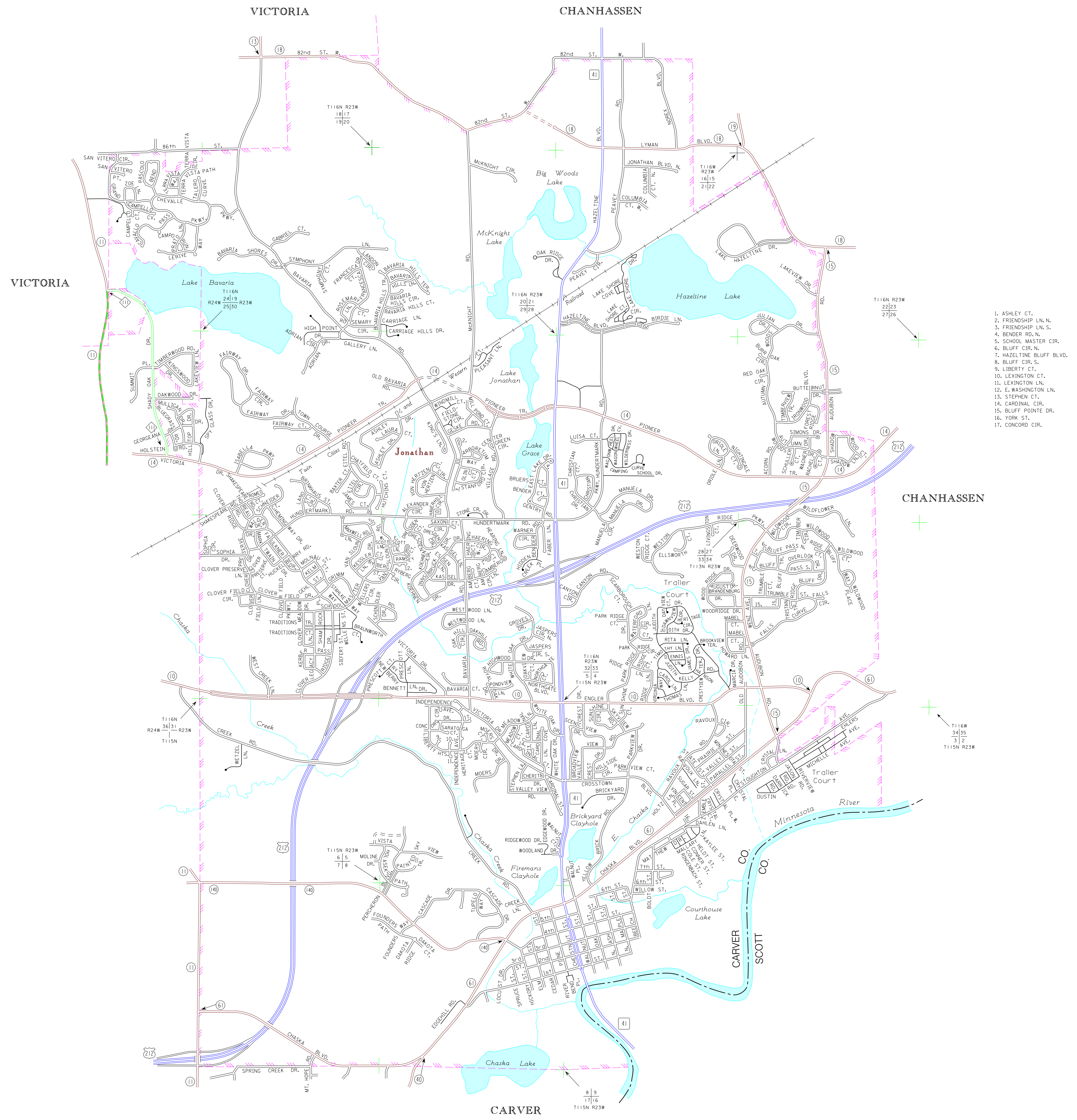


**2015**  
BASIC DATA - 2013



**LEGEND**

- INTERSTATE TRUNK HIGHWAY..... (35)
- U.S. TRUNK HIGHWAY..... (10)
- STATE TRUNK HIGHWAY..... (55)
- COUNTY STATE AID HIGHWAY..... (23)
- COUNTY ROAD..... (5)
- CORPORATE LIMITS.....
- PUBLIC ROAD.....
- PRIVATE ROAD.....



1. ASHLEY CT.
2. FRIENDSHIP LN. N.
3. FRIENDSHIP LN. S.
4. BENDER RD. N.
5. SCHOOL MASTER CIR.
6. BLUFF CIR. N.
7. HAZELTINE BLUFF BLVD.
8. BLUFF CIR. S.
9. LIBERTY CT.
10. LEXINGTON CT.
11. LEXINGTON LN.
12. E. WASHINGTON LN.
13. STEPHEN CT.
14. CARDINAL CIR.
15. BLUFF POINTE DR.
16. YORK ST.
17. CONCORD CIR.

To request information from this document in an alternative format, call 651-365-4718 or 1-800-657-3774 (Greater Minnesota), 711 or 1-800-627-3529 (Minnesota Relay). You may also send an e-mail to [ADArequest.do@state.mn.us](mailto:ADArequest.do@state.mn.us). (Please request at least one week in advance).