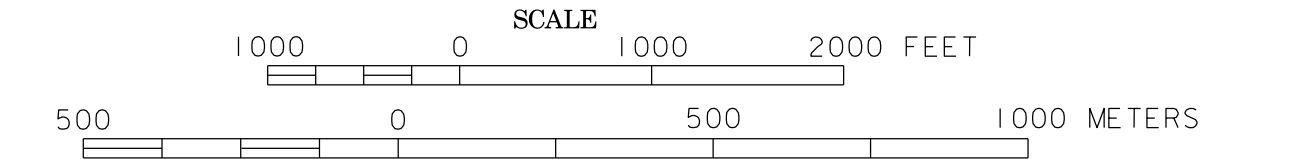
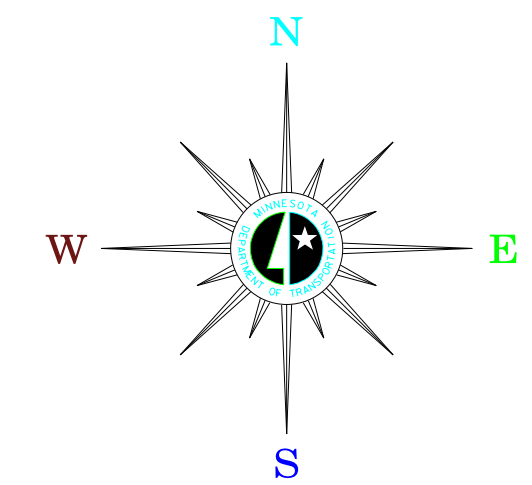


MUNICIPALITY OF MENDOTA HEIGHTS

PREPARED BY THE
MINNESOTA DEPARTMENT OF TRANSPORTATION
OFFICE OF TRANSPORTATION SYSTEM MANAGEMENT
IN COOPERATION WITH
U.S. DEPARTMENT OF TRANSPORTATION
FEDERAL HIGHWAY ADMINISTRATION



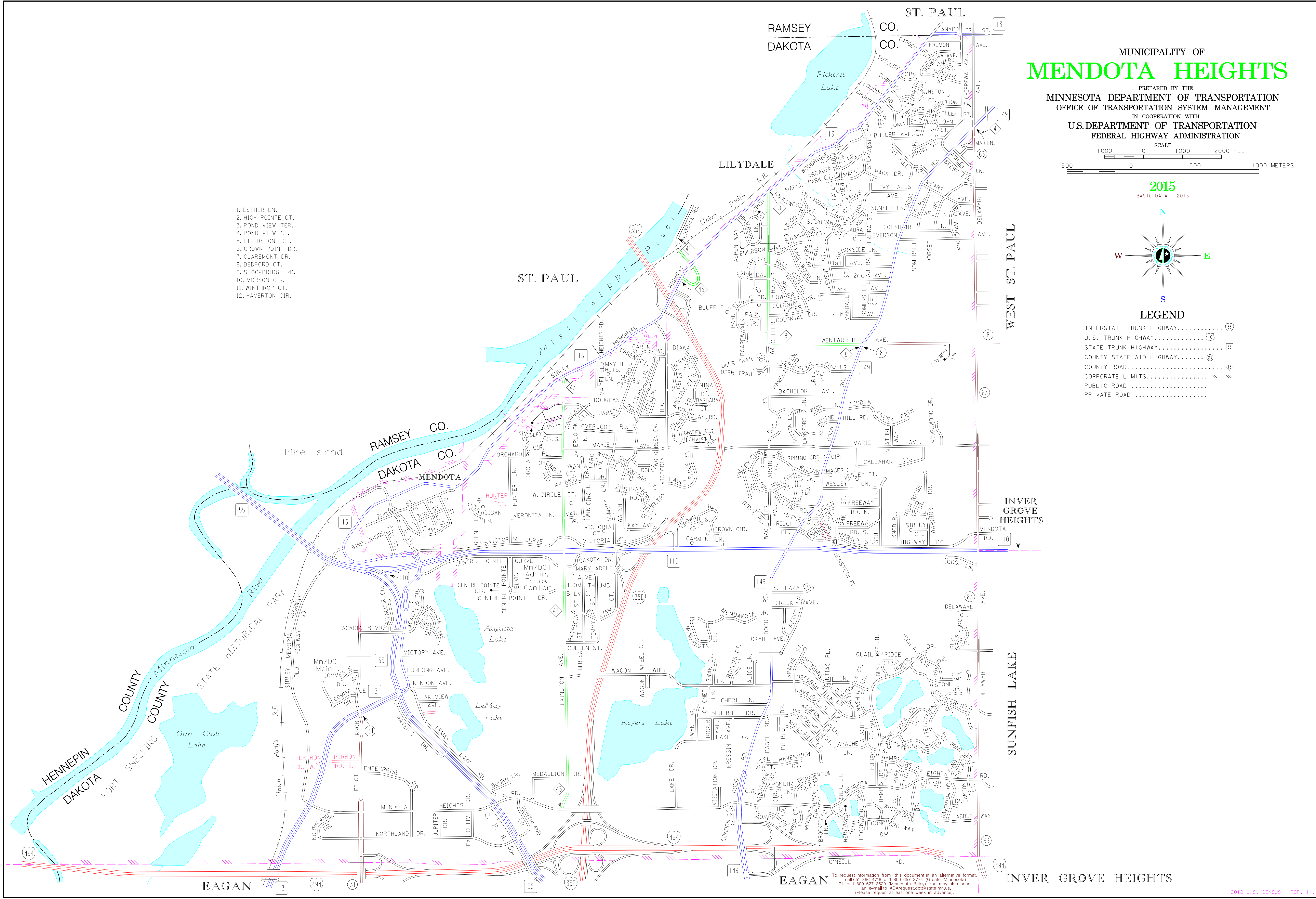
2015
BASIC DATA - 2013



LEGEND

- INTERSTATE TRUNK HIGHWAY..... (I-35)
- U.S. TRUNK HIGHWAY..... (US-13)
- STATE TRUNK HIGHWAY..... (ST-55)
- COUNTY STATE AID HIGHWAY..... (CS-149)
- COUNTY ROAD..... (CR-43)
- CORPORATE LIMITS.....
- PUBLIC ROAD.....
- PRIVATE ROAD.....

1. ESTHER LN.
2. HIGH POINTE CT.
3. POND VIEW TER.
4. POND VIEW CT.
5. FIELDSTONE CT.
6. CROWN POINT DR.
7. CLAREMONT DR.
8. BEDFORD CT.
9. STOCKBRIDGE RD.
10. MORSON CIR.
11. WINTHROP CT.
12. HAVERTON CIR.



To request information from this document in an alternative format, call 651-627-9778 or 1-800-657-3774 (Greater Minnesota); 711 or 1-800-627-3529 (Minnesota Relay). You may also send an e-mail to ADArequest.dot@state.mn.us. (Please request at least one week in advance).