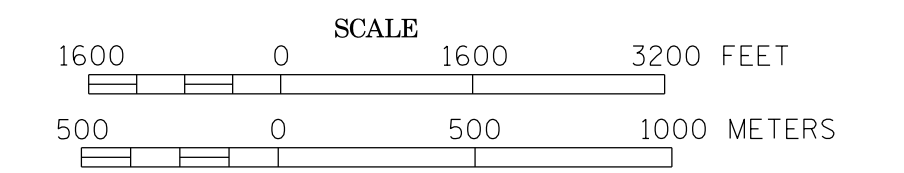
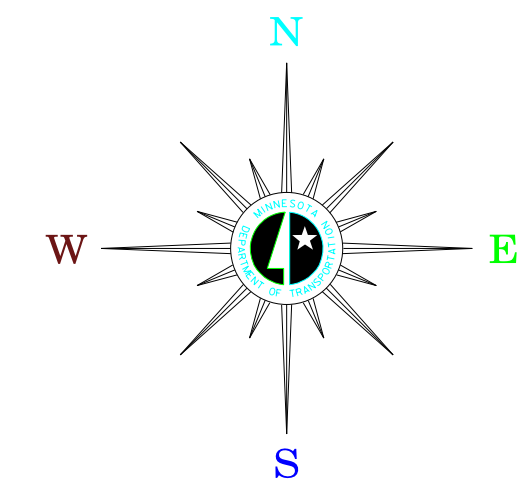


MUNICIPALITY OF NEW HOPE

PREPARED BY THE
MINNESOTA DEPARTMENT OF TRANSPORTATION
OFFICE OF TRANSPORTATION SYSTEM MANAGEMENT
IN COOPERATION WITH
U.S. DEPARTMENT OF TRANSPORTATION
FEDERAL HIGHWAY ADMINISTRATION

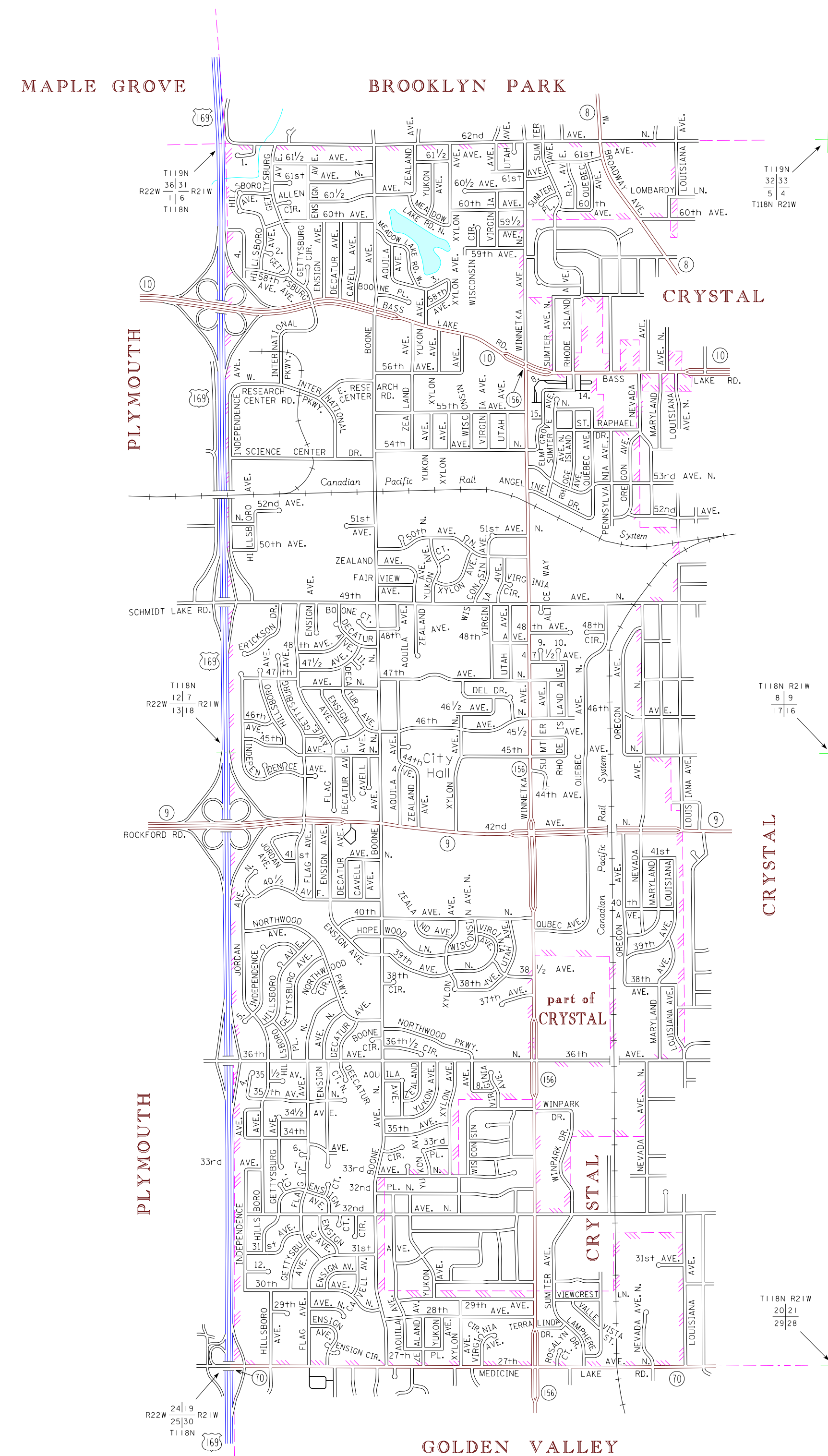


2015
BASIC DATA - 2013



LEGEND

- INTERSTATE TRUNK HIGHWAY..... (35)
- U.S. TRUNK HIGHWAY..... (16)
- STATE TRUNK HIGHWAY..... (55)
- COUNTY STATE AID HIGHWAY..... (23)
- COUNTY ROAD..... (5)
- CORPORATE LIMITS.....
- PUBLIC ROAD.....
- PRIVATE ROAD.....



1. BASS CREEK CIR.
2. HILLSBORO CIR.
3. MEADOW LAKE RD. E.
4. INDEPENDENCE AVE.
5. JORDAN CIR.
6. FLAG CIR.
7. FLAG CT.
8. ELM GROVE CT.
9. 47 1/2 CIR.
10. 47 1/2 PL.
11. DECATUR PL.
12. INDEPENDENCE CIR.
13. E. MEADOW RD.
14. ELM GROVE CIR.
15. ELM GROVE LN.