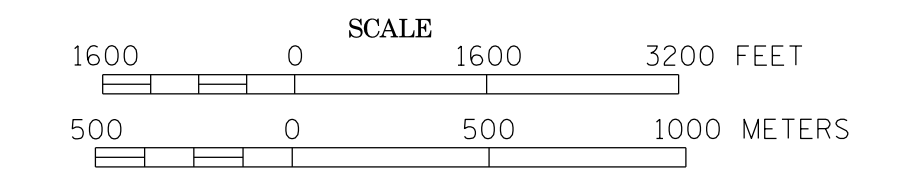
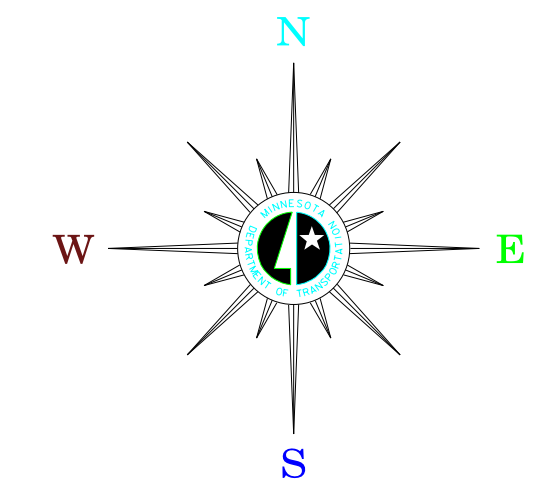


# MUNICIPALITY OF STILLWATER

PREPARED BY THE  
MINNESOTA DEPARTMENT OF TRANSPORTATION  
OFFICE OF TRANSPORTATION SYSTEM MANAGEMENT  
IN COOPERATION WITH  
U.S. DEPARTMENT OF TRANSPORTATION  
FEDERAL HIGHWAY ADMINISTRATION

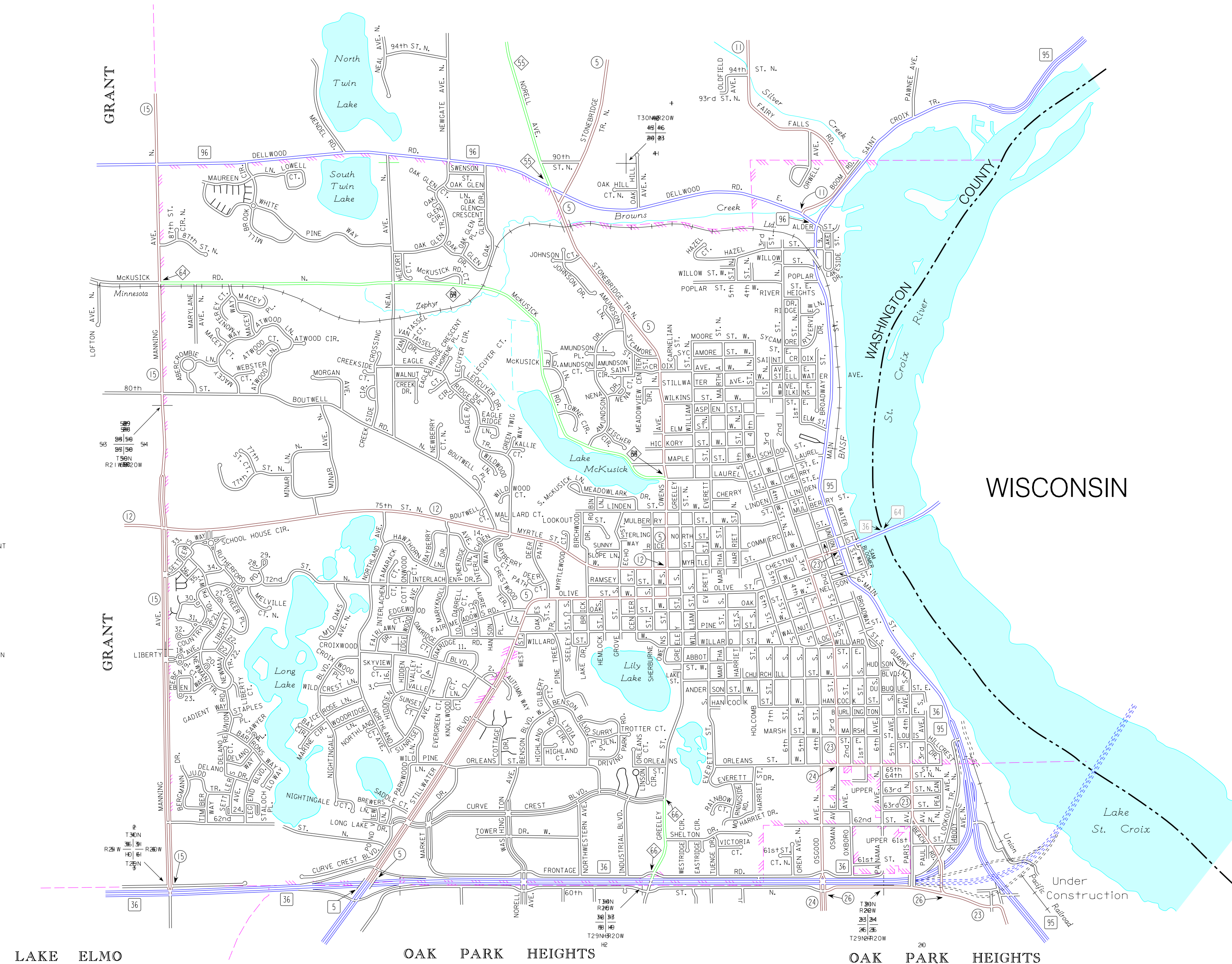


2015  
BASIC DATA - 2013



## LEGEND

- INTERSTATE TRUNK HIGHWAY..... (35)
- U.S. TRUNK HIGHWAY..... (10)
- STATE TRUNK HIGHWAY..... (55)
- COUNTY STATE AID HIGHWAY..... (23)
- COUNTY ROAD..... (5)
- CORPORATE LIMITS.....
- PUBLIC ROAD.....
- PRIVATE ROAD.....



1. DALLAGER CT.
2. PINEHURST ST.
3. GREEN MEADOW CT.
4. COUNTRY SIDE CT.
5. PADDOCK CIR.
6. NELSON ALLEY
7. ORLEANS CT.
8. LYNXON CIR.
9. SCHULENBERG ALLEY
10. BARRELL DR.
11. DRIFTWOOD LN.
12. LAURIE LN.
13. DUNDEE PL.
14. INTELACHEN CT.
15. BAYBERRY AVE. CT.
16. HILLSIDE LN.
17. EAGLE RIDGE CRESCENT
18. KINGSHIP GREEN
19. HOMESTEAD GREEN
20. ADELIN GREEN
21. HOMEROD WAY
22. HERITAGE CT.
23. EBEN GREEN
24. MIDDUSAG GREEN
25. PIONEER BLVD.
26. HERITAGE AVE.
27. FARM HILL GREEN
28. SUMMER FIELDS CT.
29. SUMMER FIELDS GREEN
30. PLANTING GREEN
31. TENDING GREEN
32. HARVEST GREEN
33. NEW ENGLAND PL.
34. TALL PINE TR.
35. PINE HOLLOW PL.
36. PINE HOLLOW GREEN

To request information from this document in an alternative format, call 651-366-4718 or 1-800-657-3774 (Greater Minnesota), 711 or 1-800-627-3529 (Minnesota Relay). You may also send an e-mail to [ADArequest.dot@state.mn.us](mailto:ADArequest.dot@state.mn.us). (Please request at least one week in advance).