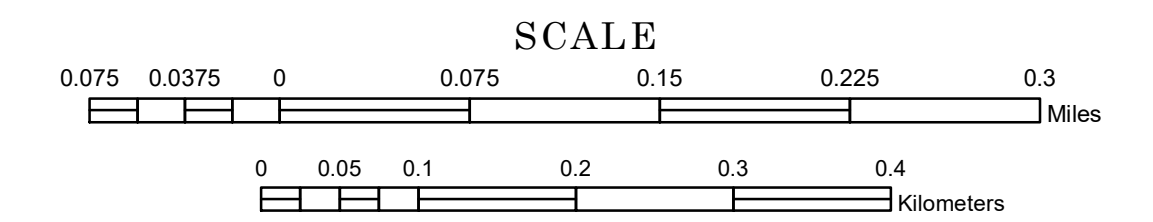


# MUNICIPALITY OF KETTLE RIVER

PREPARED BY THE  
MINNESOTA DEPARTMENT OF TRANSPORTATION  
OFFICE OF TRANSPORTATION SYSTEM MANAGEMENT


IN COOPERATION WITH  
U.S. DEPARTMENT OF TRANSPORTATION  
FEDERAL HIGHWAY ADMINISTRATION



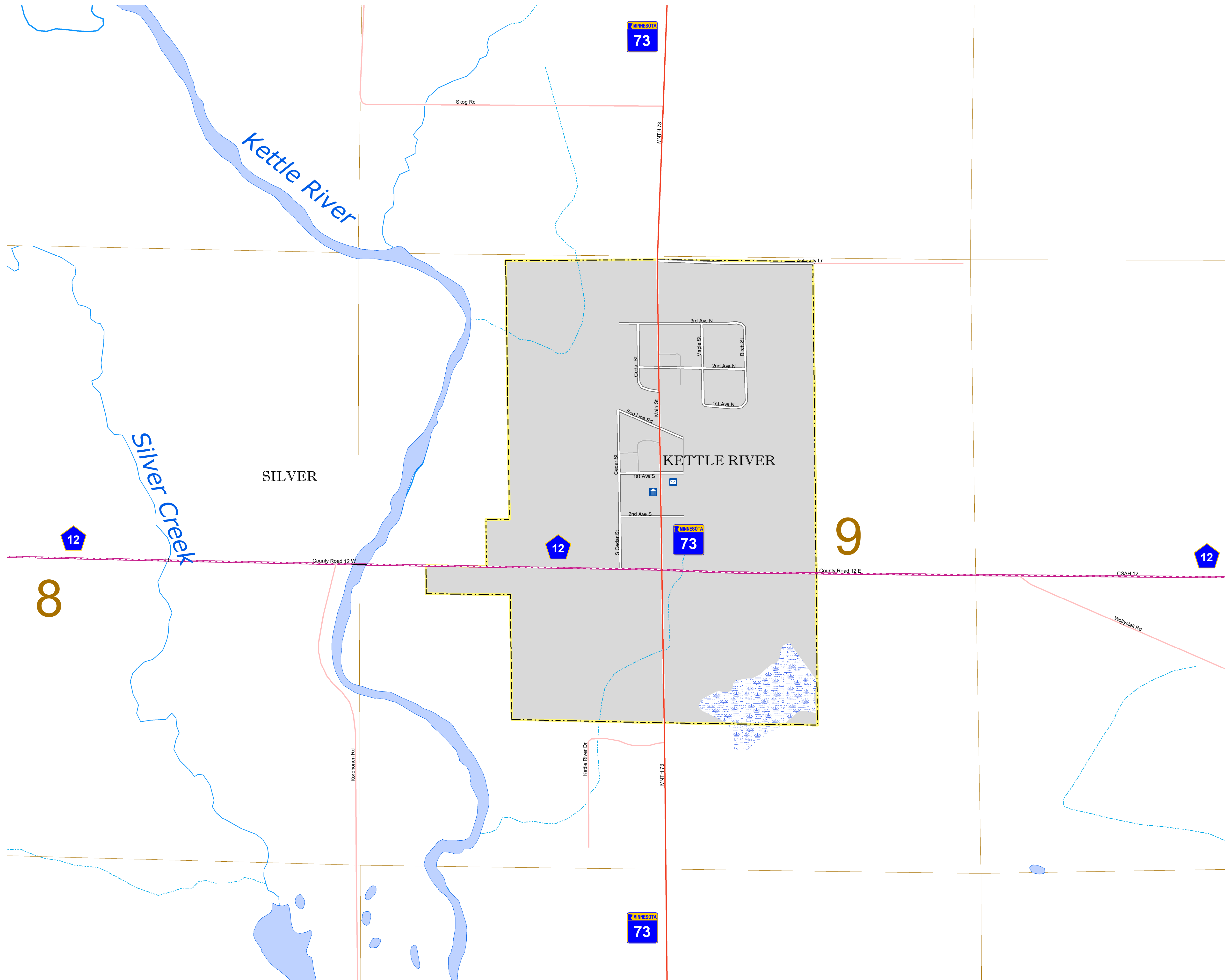
1 in = 400 ft

2024

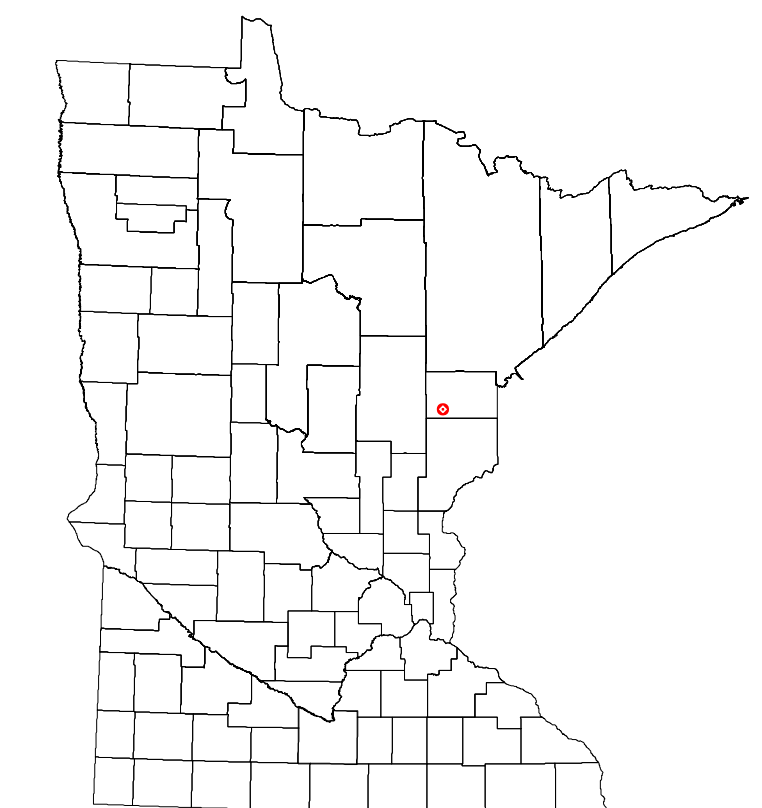
Projection:  
Transverse Mercator  
NAD 1986  
UTM Zone 15



North American Datum  
of 1986



ROAD AND ROADWAY FEATURES	PUBLIC SERVICE FEATURES
INTERSTATE	MINDOT OFFICE
US HIGHWAY	MINDOT TRUCK STATION
MIN HIGHWAY	HIGHWAY PATROL DISTRICT OFFICE
COUNTY STATE AID HIGHWAY	STATE TRAVEL INFORMATION CENTER
COUNTY ROAD	REST AREA (Full Service)
MUNICIPAL STREET	REST AREA (Quick Turn)
MUNICIPAL STATE AID STREET	WAYSIDE (Only or Pre-Trip)
PRIVATE STREET/ROAD	PUBLIC ACCESS POINT
TOWNSHIP ROAD	LOCAL PARK
UNORGANIZED TERRITORY ROAD	FARMS/GRANDS
RAMP OR CONNECTOR	PORT OF ENTRY
INTERSTATE EXIT	PARK AND RIDE LOT
GREAT RIVER ROAD	PUBLIC UNIVERSITY/COLLEGE
OTHER ROADS	PRIVATE UNIVERSITY/COLLEGE
FARMROAD	ELEMENTARY SCHOOL
INDUS SERVICE	MIDDLE SCHOOL
NATURAL	NATIONAL FOREST
MILITARY	NATIONAL WILDLIFE STATE GAME
RAILROAD AND RAILWAY FEATURES	AVIATION FEATURES
RAILROAD	COMMERCIAL AIRPORT
EMPIRE BUILDER STATION (AMTRAK)	GENERAL AIRPORT
NORTHSTAR STATION (COMMUTER)	AIRSTRIP
LIGHT RAIL	SEAPLANE
BLUE LINE STATION	AIRPORT RUNWAY
GREEN LINE STATION	CULTURAL FEATURES
INFRASTRUCTURE FEATURES	STATE HISTORICAL MARKER
LONG BRIDGE (100' OR GREATER SPAN)	HISTORIC DISTRICT
MAJOR BRIDGE (20' TO 100' SPAN)	HISTORIC SITE
MINOR BRIDGE (0' TO 20' SPAN)	MONUMENT
ROAD TUNNEL (100' OR GREATER SPAN)	CEMETERY
RAILROAD BRIDGE (100' OR GREATER SPAN)	TRIBAL LAND
RAILROAD BRIDGE (LESSER 100' SPAN)	COUNTY
SKYWAY	MUNICIPALITY
PEDESTRIAN BRIDGE	ADJACENT MUNICIPALITY
PEDESTRIAN TUNNEL	FEDERAL ADJUSTED URBAN AREA (2014)
DAM	PUBLIC FACILITIES
LOCK AND DAM	STATE CAPITOL
STATE CAPITOL	FEDERAL COURTHOUSE
FEDERAL COURTHOUSE	COUNTY COURTHOUSE
COUNTY COURTHOUSE	ARMORY
ARMORY	CITY HALL
CITY HALL	TOWN HALL
TOWN HALL	COMMUNITY CENTER
COMMUNITY CENTER	ARENA
ARENA	STADIUM
STADIUM	POST OFFICE
POST OFFICE	POLICE STATION
POLICE STATION	FIRE STATION
FIRE STATION	PUBLIC LIBRARY
PUBLIC LIBRARY	PUBLIC MUSEUM
PUBLIC MUSEUM	EVENT CENTER
EVENT CENTER	CITY CENTERS
CITY CENTERS	TRIBAL GOVERNMENT CENTER
TRIBAL GOVERNMENT CENTER	CITY CENTER
CITY CENTER	LOCALLY INCORPORATED PLACE
LOCALLY INCORPORATED PLACE	UNINCORPORATED COMMUNITY
UNINCORPORATED COMMUNITY	HYDROLOGIC FEATURES
HYDROLOGIC FEATURES	RIVER OR STREAM (PERMANENT)
RIVER OR STREAM (PERMANENT)	LAKE, POND OR RESERVOIR
LAKE, POND OR RESERVOIR	STREAM (PERMANENT)
STREAM (PERMANENT)	DRAINAGE DITCH
DRAINAGE DITCH	WETLAND
WETLAND	ISLAND OR LAND
ISLAND OR LAND	REGIONAL WATERSHED
REGIONAL WATERSHED	



LAST EDITED ON 11-19-2024

Population (U.S. Census 2020): 166

To request information from this document in an alternative format, call 651-366-4718 or 1-800-657-3774 (Greater Minnesota); 711 or 1-800-627-3529 (Minnesota Relay). You may also send an e-mail to ADarequest.dot@state.mn.us. (Please request at least one week in advance.)