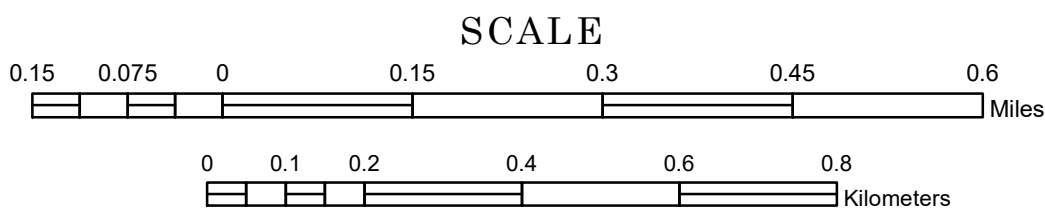


MUNICIPALITY OF  
CHATFIELD

PREPARED BY THE  
MINNESOTA DEPARTMENT OF TRANSPORTATION  
OFFICE OF TRANSPORTATION SYSTEM MANAGEMENT


IN COOPERATION WITH  
U.S. DEPARTMENT OF TRANSPORTATION  
FEDERAL HIGHWAY ADMINISTRATION



1 in = 800 ft

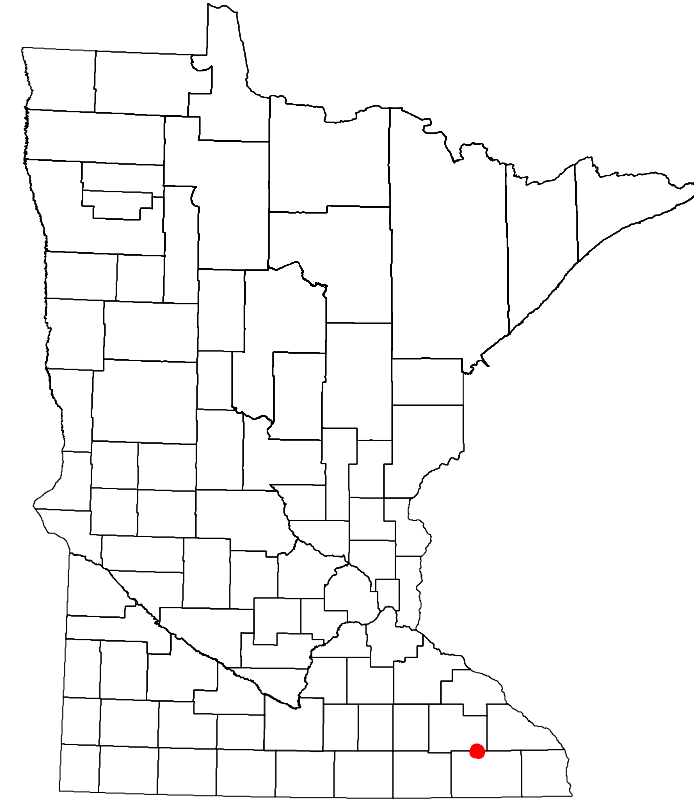
2024

Projection:  
Transverse Mercator  
NAD 1986  
UTM Zone 15

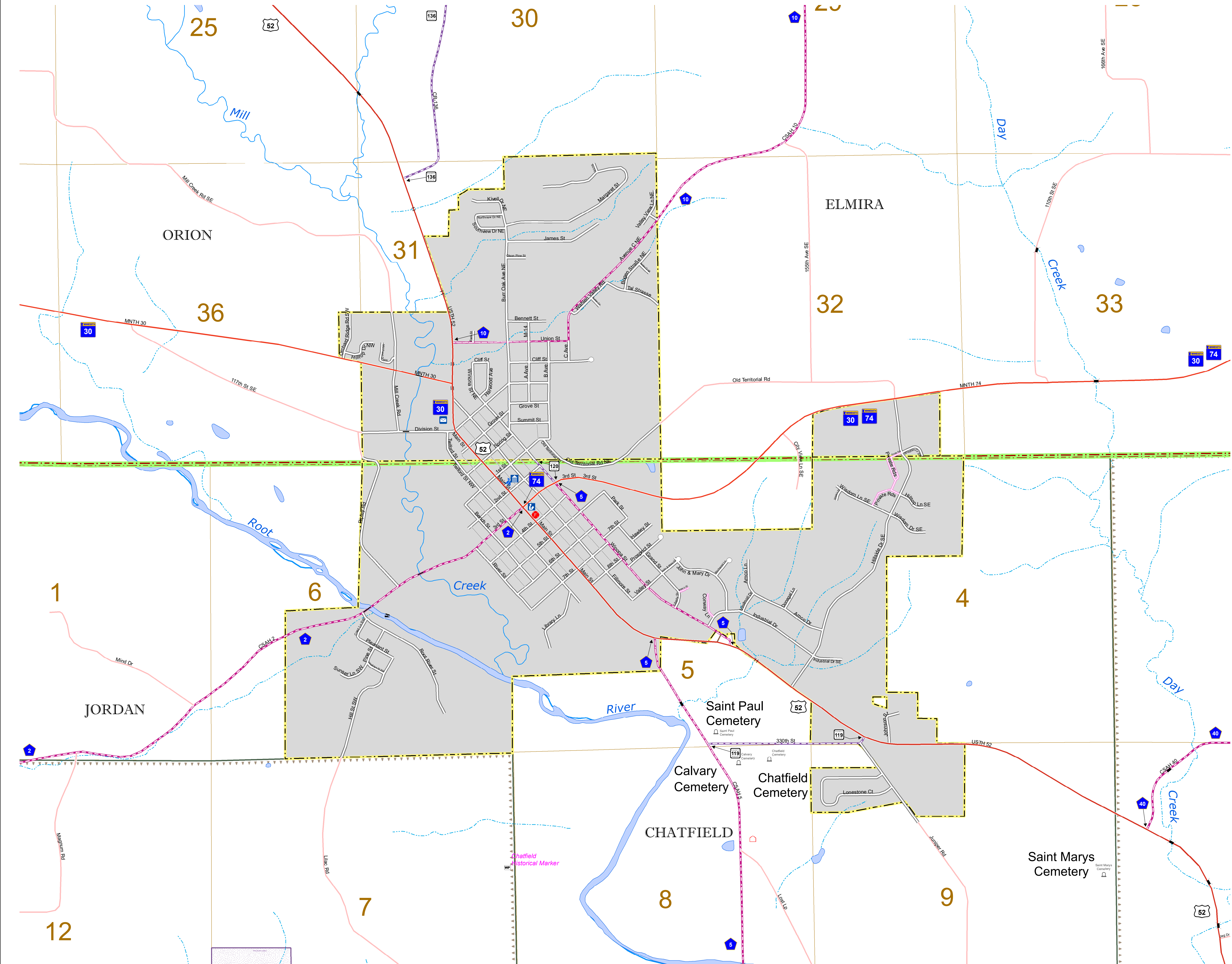


North American Datum  
of 1986

ROAD AND ROADWAY FEATURES		PUBLIC SERVICE FEATURES	
INTERSTATE		MINOT OFFICE	
US HIGHWAY		MINOT TRUCK STATION	
MIN HIGHWAY		HIGHWAY PATROL DISTRICT OFFICE	
COUNTY STATE AID HIGHWAY		STATE TRAVEL INFORMATION CENTER	
COUNTY ROAD		REST AREA (FULL SERVICE)	
MUNICIPAL STREET		REST AREA (NIGHT TOLLS)	
MUNICIPAL STATE AID STREET		WAYSIDE (NIGHT OR PAY TOLLS)	
PRIVATE STREET/ROAD		PUBLIC ACCESS POINT	
TOWNSHIP ROAD		LOCAL PARK	
UNORGANIZED TERRITORY ROAD		FARMS/ROADS	
RAMP OR CONNECTOR		PORT OF ENTRY	
INTERSTATE EXIT		PARK AND RIDE LOT	
GREAT RIVER ROAD		PUBLIC UNIVERSITY/COLLEGE	
OTHER ROADS		PRIVATE UNIVERSITY/COLLEGE	
RAILROAD		ELEMENTARY SCHOOL	
RAILROAD AND RAILWAY FEATURES		MIDDLE SCHOOL	
EMPIRE BUILDER STATION (AIRTRIP)		HIGH SCHOOL	
NORTHSTAR STATION (COMMUTER)		AVIATION FEATURES	
LIGHT RAIL		COMMERCIAL AIRPORT	
BLUE LINE STATION		GENERAL AIRPORT	
GREEN LINE STATION		AIRSTRIP	
SEAPLANE		SEAPLANE	
INFRASTRUCTURE FEATURES		AIRPORT RUNWAY	
LONG BRIDGE (100' OR GREATER SPAN)		CULTURAL FEATURES	
MAJOR BRIDGE (20' TO 100' SPAN)		STATE HISTORICAL MARKER	
MINOR BRIDGE (2' TO 20' SPAN)		HISTORIC DISTRICT	
ROAD TUNNEL (100' OR GREATER SPAN)		HISTORIC SITE	
RAILROAD TUNNEL (100' OR GREATER SPAN)		MONUMENT	
RAILROAD BRIDGE (UNDER 100' SPAN)		CEMETERY	
SKYWAY		BOUNDARY FEATURES	
PEDESTRIAN BRIDGE		TRIBAL LAND	
PEDESTRIAN TUNNEL		COUNTY	
DAM		MUNICIPALITY	
LOCK AND DAM		ADJACENT MUNICIPALITY	
PUBLIC FACILITIES		FEDERAL ADJUSTED URBAN AREA (2014)	
STATE CAPITOL		MILITARY	
FEDERAL COURTHOUSE		STATE PARK	
COUNTY COURTHOUSE		REGIONAL PARK	
ARMORY		NATIONAL FOREST	
CITY HALL		NATIONAL AND STATE FOREST	
TOWN HALL		STATE FOREST	
COMMUNITY CENTER		NATIONAL TRAIL	
ARENA		WILDLIFE REFUGUE AREA	
STADIUM		WILDLIFE MANAGEMENT AREA	
POST OFFICE		HYDROLOGIC FEATURES	
POLICE STATION		RIVER OR STREAM (PERMANENT)	
FIRE STATION		LAKE, POND OR RESERVOIR	
PUBLIC LIBRARY		STREAM (PERMANENT)	
PUBLIC MUSEUM		DRAINAGE DITCH	
EVENT CENTER		WETLAND	
CITY CENTERS		ISLAND OR LAND	
TRIAL GOVERNMENT CENTER		REGIONAL WATERSHED	
CITY CENTER			
LOCALLY KNOWN PLACE			
UNINCORPORATED COMMUNITY			



Population (U.S. Census 2020): 2997



To request information from this document in an alternative format, call 651-366-4718 or 1-800-657-3774 (Greater Minnesota); 711 or 1-800-627-3529 (Minnesota Relay). You may also send an e-mail to [ADArequest.dot@state.mn.us](mailto:ADArequest.dot@state.mn.us). (Please request at least one week in advance.)

LAST EDITED ON 11-19-2024