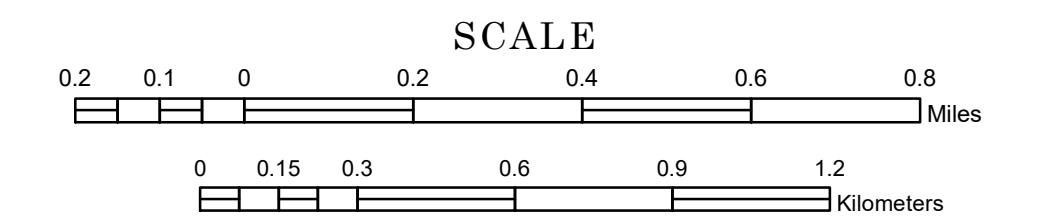


# MUNICIPALITY OF COOK

PREPARED BY THE  
MINNESOTA DEPARTMENT OF TRANSPORTATION  
OFFICE OF TRANSPORTATION SYSTEM MANAGEMENT


IN COOPERATION WITH  
U.S. DEPARTMENT OF TRANSPORTATION  
FEDERAL HIGHWAY ADMINISTRATION



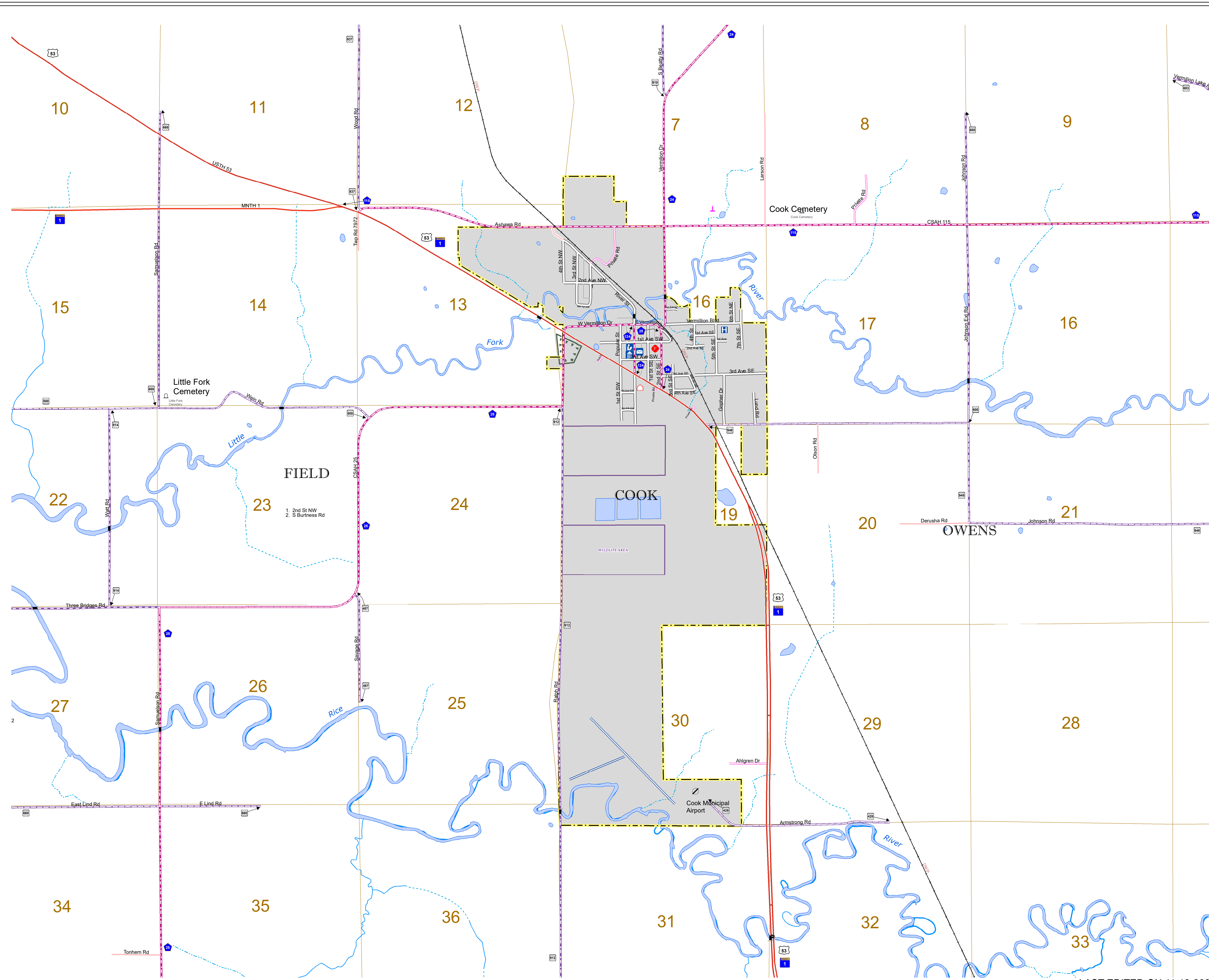
1 in = 1,200 ft

2024

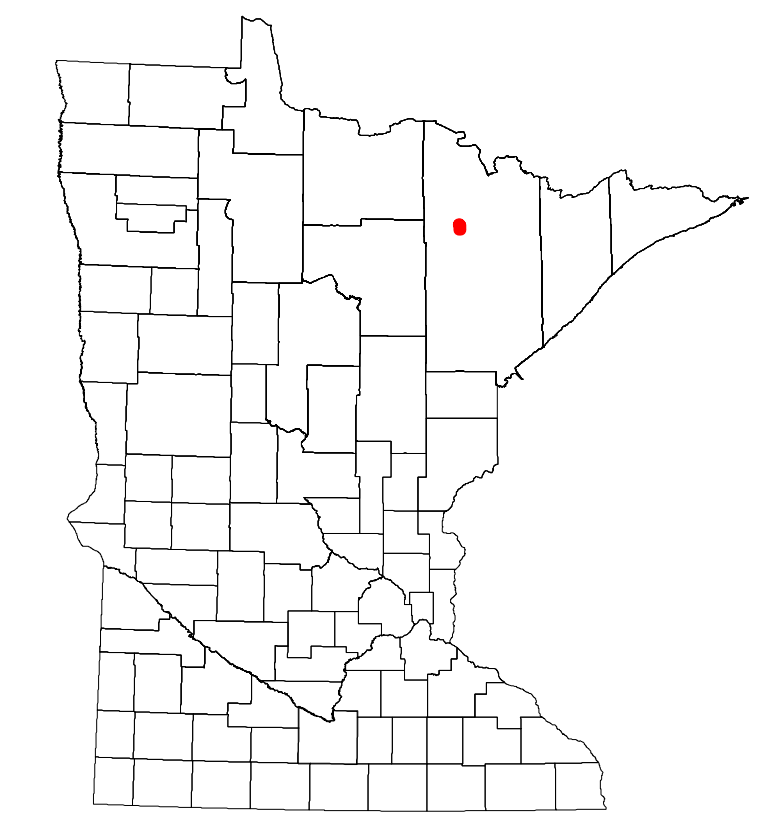
Projection:  
Transverse Mercator  
NAD 1986  
UTM Zone 15



North American Datum  
of 1986



ROAD AND ROADWAY FEATURES	PUBLIC SERVICE FEATURES
INTERSTATE	MINOT OFFICE
US HIGHWAY	MINOT TRUCK STATION
STATE AID HIGHWAY	HIGHWAY PATROL DISTRICT OFFICE
COUNTY ROAD	STATE TRAVEL INFORMATION CENTER
MUNICIPAL STREET	REST AREA (Full Service)
MUNICIPAL STATE AID STREET	REST AREA (Only Truck)
PRIVATE STREET/ROAD	WAYSIDE (Only on Pk Trk+)
TOWNSHIP ROAD	PUBLIC ACCESS POINT
UNORGANIZED TERRITORY ROAD	LOCAL PARK
RAINF OR CONNECTOR	FARMS/GROUNDS
INTERSTATE EXIT	PORT OF ENTRY
GREAT RIVER ROAD	PARK AND RIDE LOT
OTHER ROADS	PUBLIC UNIVERSITY/COLLEGE
FARMROAD	PRIVATE UNIVERSITY/COLLEGE
INDUS SERVICE	NATIONAL PARK
NATIONAL FOREST	NATIONAL FOREST
NATIONAL WILDLIFE	NATIONAL WILDLIFE
STATE GAME	STATE GAME
RAILROAD AND RAILWAY FEATURES	AVIATION FEATURES
EMPIRE BUILDER STATION (AIRTRK)	COMMERCIAL AIRPORT
NORTHSTAR STATION (COMMUTER)	GENERAL AIRPORT
LIGHT RAIL	AIRSTRIP
BLUE LINE STATION	SEAPLANE
GREEN LINE STATION	AIRPORT RUNWAY
INFRASTRUCTURE FEATURES	CULTURAL FEATURES
LONG BRIDGE (100' OR GREATER SPAN)	STATE HISTORICAL MARKER
MAJOR BRIDGE (20' TO 100' SPAN)	HISTORIC DISTRICT
MINOR BRIDGE (2' TO 20' SPAN)	HISTORIC SITE
ROAD TUNNEL (100' OR GREATER SPAN)	MONUMENT
RAILROAD BRIDGE (100' OR GREATER SPAN)	CEMETERY
RAILROAD BRIDGE (LESSER 100' SPAN)	TRIBAL LAND
SKYWAY	COUNTY
PEDESTRIAN BRIDGE	MUNICIPALITY
PEDESTRIAN TUNNEL	ADJACENT MUNICIPALITY
DAM	FEDERAL ADJUSTED URBAN AREA (2014)
LOCK AND DAM	PUBLIC FACILITIES
STATE CAPITOL	FEDERAL COURTHOUSE
FEDERAL COURTHOUSE	COUNTY COURTHOUSE
CITY HALL	ARMORY
COMMUNITY CENTER	CITY HALL
ARENA	COMMUNITY CENTER
STADIUM	ARENA
POST OFFICE	STADIUM
POLICE STATION	POST OFFICE
FIRE STATION	POLICE STATION
PUBLIC LIBRARY	FIRE STATION
PUBLIC MUSEUM	PUBLIC LIBRARY
EVENT CENTER	PUBLIC MUSEUM
TRIAL GOVERNMENT CENTER	EVENT CENTER
CITY CENTER	TRIAL GOVERNMENT CENTER
LOCALLY INCORPORATED PLACE	CITY CENTER
UNINCORPORATED COMMUNITY	LOCALLY INCORPORATED PLACE
HYDROLOGIC FEATURES	UNINCORPORATED COMMUNITY
RIVER OR STREAM (PERMANENT)	HYDROLOGIC FEATURES
LAKE, POND OR RESERVOIR	RIVER OR STREAM (PERMANENT)
STREAM (PERMANENT)	LAKE, POND OR RESERVOIR
DRAINAGE DITCH	STREAM (PERMANENT)
WETLAND	DRAINAGE DITCH
ISLAND OR LAND	WETLAND
REGIONAL WATERSHED	ISLAND OR LAND
	REGIONAL WATERSHED



LAST EDITED ON 11-19-2024

Population (U.S. Census 2020): 534

To request information from this document in an alternative format, call 651-366-4718 or 1-800-657-3774 (Greater Minnesota); 711 or 1-800-627-3529 (Minnesota Relay). You may also send an e-mail to ADarequest.dot@state.mn.us. (Please request at least one week in advance.)