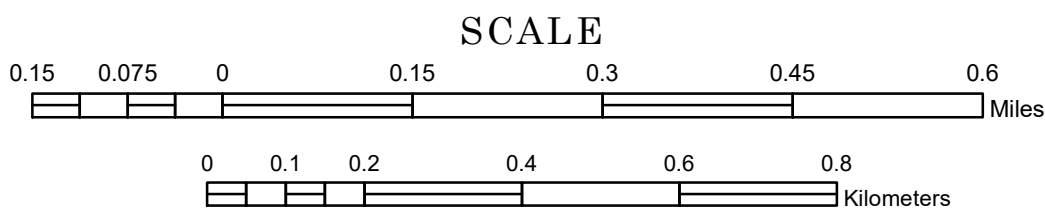


MUNICIPALITY OF  
BENSON

PREPARED BY THE  
MINNESOTA DEPARTMENT OF TRANSPORTATION  
OFFICE OF TRANSPORTATION SYSTEM MANAGEMENT


IN COOPERATION WITH  
U.S. DEPARTMENT OF TRANSPORTATION  
FEDERAL HIGHWAY ADMINISTRATION



1 in = 800 ft

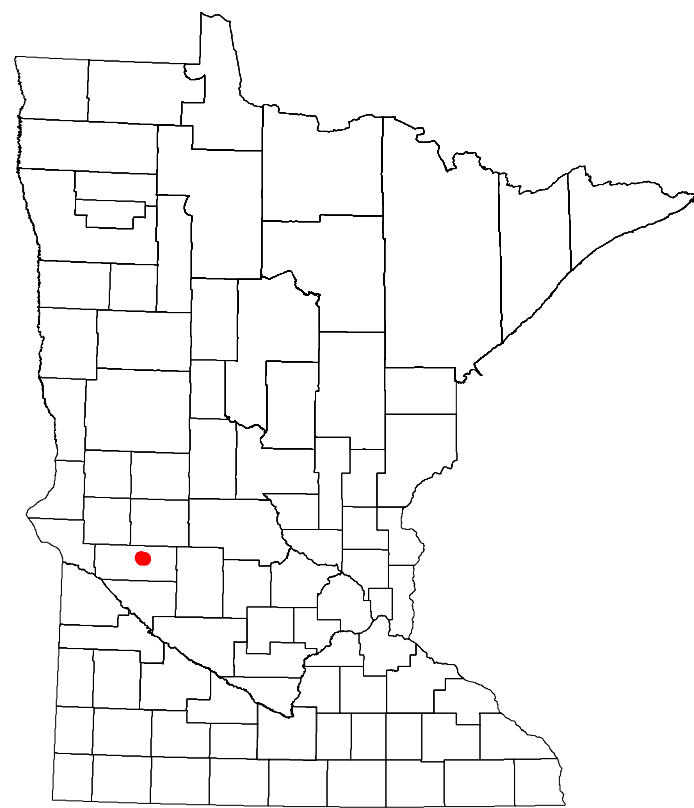
2024

Projection:  
Transverse Mercator  
NAD 1986  
UTM Zone 15



North American Datum  
of 1986

ROAD AND ROADWAY FEATURES		PUBLIC SERVICE FEATURES	
INTERSTATE		MINOT OFFICE	
US HIGHWAY		MINOT TRUCK STATION	
MIN HIGHWAY		HIGHWAY PATROL DISTRICT OFFICE	
COUNTY STATE AID HIGHWAY		STATE TRAVEL INFORMATION CENTER	
MUNICIPAL STREET		REST AREA (FULL SERVICE)	
MUNICIPAL STATE AID STREET		REST AREA (NIGHT TRUCK)	
TOWNSHIP ROAD		WAYSIDE (NIGHT OR PM TRUCK)	
UNORGANIZED TERRITORY ROAD		PUBLIC ACCESS POINT	
RAMP OR CONNECTOR		LOCAL PARK	
GREAT RIVER ROAD		FAIRGROUNDS	
OTHER ROADS		PORT OF ENTRY	
RAILROAD		PARK AND RIDE LOT	
RAILROAD AND RAILWAY FEATURES		PUBLIC UNIVERSITY/COLLEGE	
EMPIRE BUILDER STATION (AIRTRAK)		PRIVATE UNIVERSITY/COLLEGE	
NORTHSTAR STATION (COMMUTER)		ELEMENTARY SCHOOL	
BLUE LINE STATION		MIDDLE SCHOOL	
GREEN LINE STATION		HIGH SCHOOL	
INFRASTRUCTURE FEATURES		AVIATION FEATURES	
LONG BRIDGE (100' OR GREATER SPAN)		COMMERCIAL AIRPORT	
MAJOR BRIDGE (20' TO 100' SPAN)		GENERAL AIRPORT	
MINOR BRIDGE (2' TO 20' SPAN)		AIRSTRIP	
ROAD TUNNEL (100' OR GREATER SPAN)		SEAPLANE	
RAILROAD TUNNEL (100' OR GREATER SPAN)		AIRPORT RUNWAY	
RAILROAD BRIDGE (LINEAR 100' SPAN)		CULTURAL FEATURES	
SKYWAY		STATE HISTORICAL MARKER	
PEDESTRIAN BRIDGE		HISTORIC DISTRICT	
PEDESTRIAN TUNNEL		HISTORIC SITE	
DAM		MONUMENT	
LOCK AND DAM		CEMETERY	
PUBLIC FACILITIES		BOUNDARY FEATURES	
STATE CAPITOL		TRIBAL LAND	
FEDERAL COURTHOUSE		COUNTY	
COUNTY COURTHOUSE		MUNICIPALITY	
ARMORY		ADJACENT MUNICIPALITY	
CITY HALL		FEDERAL ADJUSTED URBAN AREA (2014)	
TOWN HALL		MILITARY	
COMMUNITY CENTER		STATE PARK	
ARENA		REGIONAL PARK	
STADIUM		NATIONAL FOREST	
POST OFFICE		NATIONAL AND STATE FOREST	
POLICE STATION		STATE FOREST	
FIRE STATION		NATIONAL TRAIL	
PUBLIC LIBRARY		WILDLIFE REFUGE AREA	
PUBLIC MUSEUM		WILDLIFE MANAGEMENT AREA	
EVENT CENTER		HYDROLOGIC FEATURES	
		RIVER OR STREAM (PERMANENT)	
		LAKE, POND OR RESERVOIR	
		STREAM (INTERMITTENT)	
		DRAINAGE DITCH	
		WETLAND	
		ISLAND OR LAND	
		REGIONAL WATERSHED	



To request information from this document in an alternative format, call 651-366-4718 or 1-800-657-3774 (Greater Minnesota); 711 or 1-800-627-3529 (Minnesota Relay). You may also send an e-mail to [ADArequest.dot@state.mn.us](mailto:ADArequest.dot@state.mn.us). (Please request at least one week in advance.)

LAST EDITED ON 11-19-2024

Population (U.S. Census 2020): 3480