MUNICIPALITIES OF

WADENA CO.

PREPARED BY THE

MINNESOTA DEPARTMENT OF TRANSPORTATION

OFFICE OF TRANSPORTATION SYSTEM MANAGEMENT

IN COOPERATION WITH

U.S. DEPARTMENT OF TRANSPORTATION

FEDERAL HIGHWAY ADMINISTRATION

SCALE

800 0 800 1600 FEET

250 0 250 500 METERS

2015

BASIC DATA - 2013

N W E S

LEGEND

INTERSTATE TRUNK HIGHWAY..... 35

U.S. TRUNK HIGHWAY..... 10

STATE TRUNK HIGHWAY..... 55

COUNTY STATE AID HIGHWAY..... 23

COUNTY ROAD..... 13

PUBLIC ROAD .....

PRIVATE ROAD .....

CORPORATE LIMITS.....

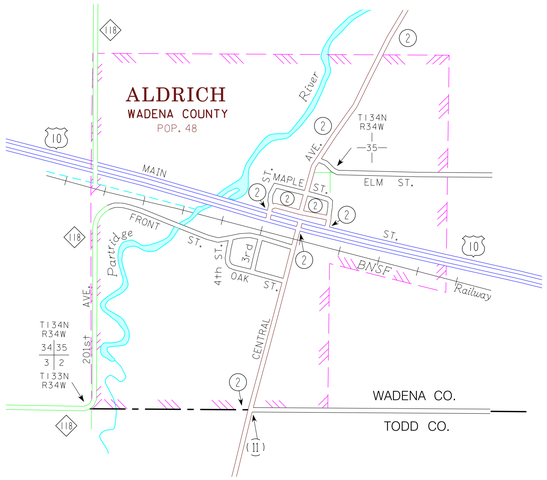

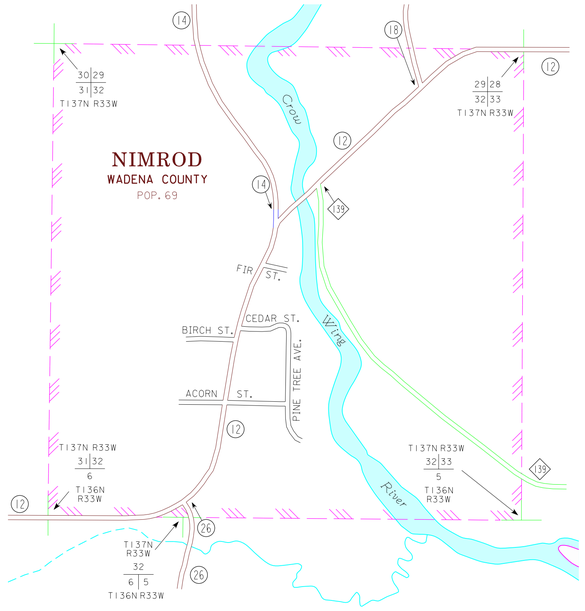

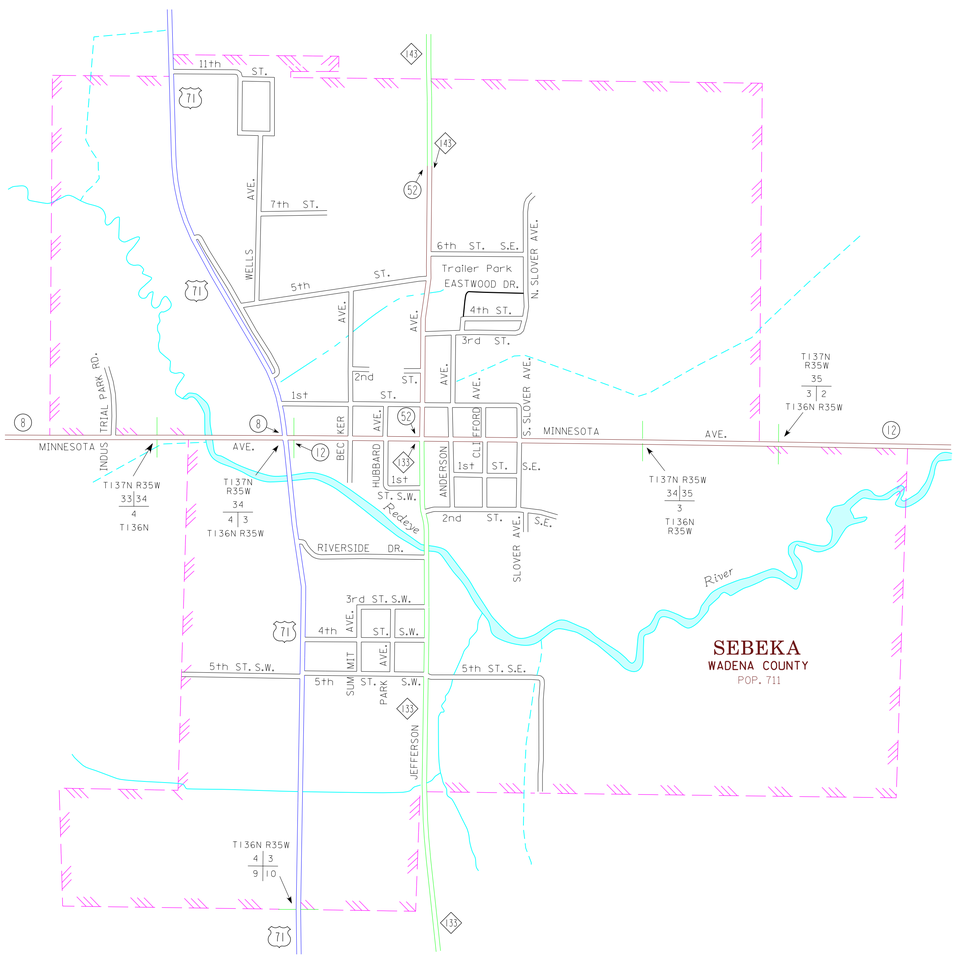

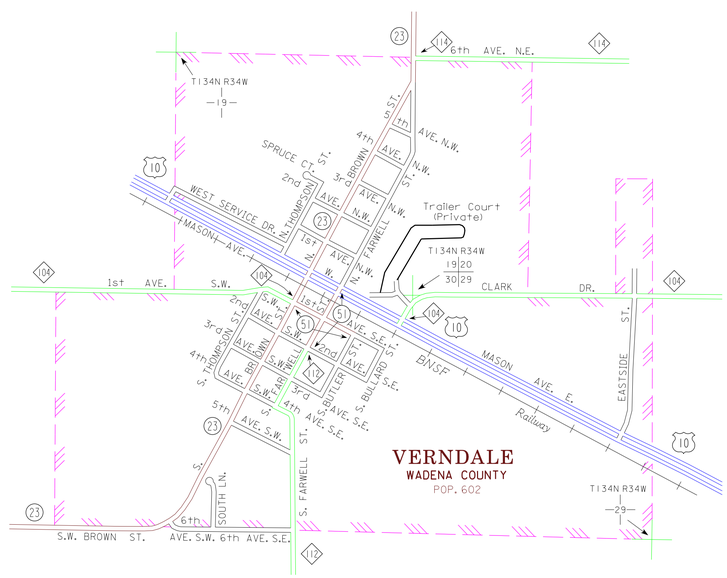

MUNICIPALITIES SHOWN ON THIS SHEET

ALDRICH
NIMROD
SEBEKA
VERNDALE

STAPLES:
SEE TODD COUNTY
SHEET 4 OF 4

To request information from this document in an alternative format, call 651-366-4718 or 1-800-657-3774 (Greater Minnesota); 711 or 1-800-627-3529 (Minnesota Relay). You may also send an e-mail to ADArequest.dot@state.mn.us. (Please request at least one week in advance).

NOTE: 2010 U.S. CENSUS FIGURES SHOWN FOR ALL MUNICIPALITIES UNLESS OTHERWISE STATED.