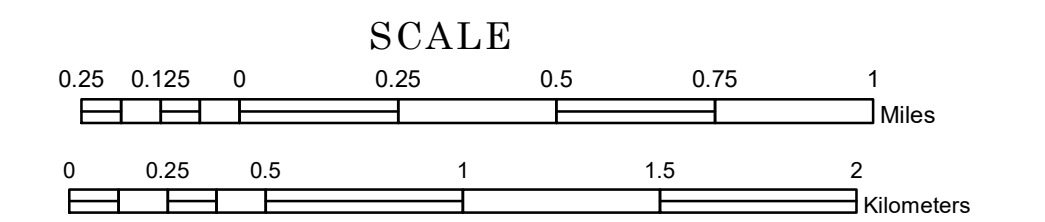


TOWNSHIP OF HAUGEN


PREPARED BY THE
MINNESOTA DEPARTMENT OF TRANSPORTATION
OFFICE OF TRANSPORTATION SYSTEM MANAGEMENT

IN COOPERATION WITH
U.S. DEPARTMENT OF TRANSPORTATION
FEDERAL HIGHWAY ADMINISTRATION



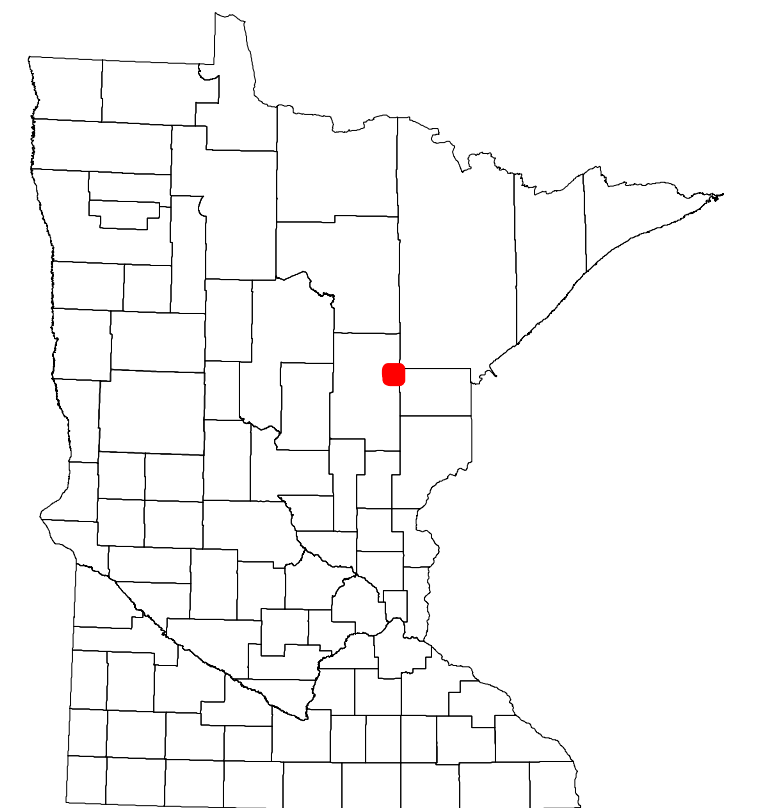
2024

Projection:
Transverse Mercator
NAD 1986
UTM Zone 15

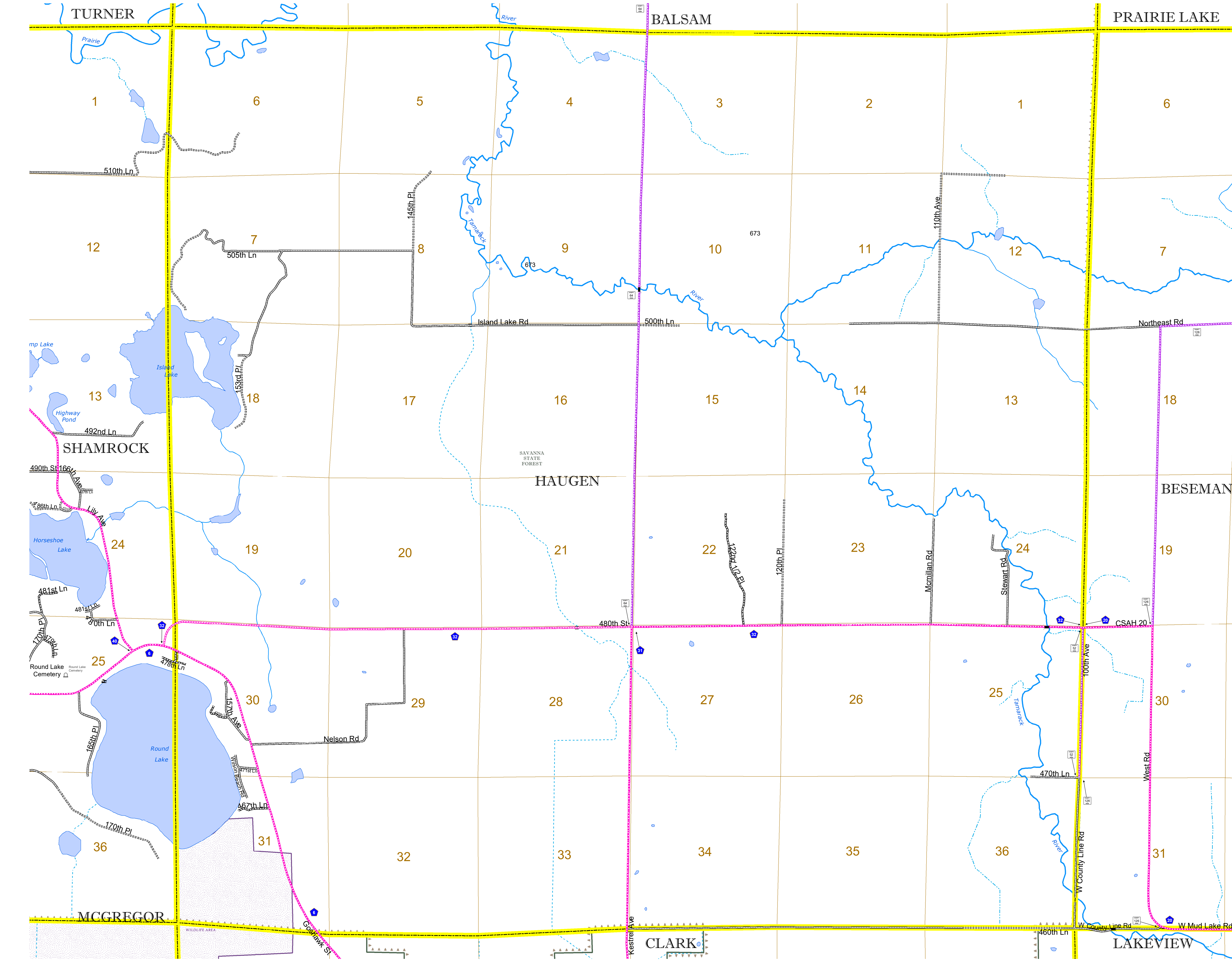


North American Datum
of 1986

ROAD AND ROADWAY FEATURES		AVIATION FEATURES	
INTERSTATE	CONCRETE	COMMERCIAL AIRPORT	GENERAL AIRPORT
US HIGHWAY	BITUMINOUS	AIRSTRIP	AIRSTRIP
MN HIGHWAY	GRAVEL	SEAPLANE	SEAPLANE
COUNTY STATE AID HIGHWAY	DIRT/UNIMPROVED	AIRPORT RUNWAY	AIRPORT RUNWAY
COUNTY ROAD	OTHER	BOUNDARY FEATURES	BOUNDARY FEATURES
TOWNSHIP ROAD	UNKNOWN	TRIBAL LAND	TRIBAL LAND
UNORGANIZED TERRITORY ROAD	UNKNOWN	STATE OF MINNESOTA	STATE OF MINNESOTA
OTHER ROADS	RAMP OR CONNECTOR	COUNTY	COUNTY
Municipal	INTERSTATE EXIT	MUNICIPALITY	MUNICIPALITY
Nature Service	GREAT RIVER ROAD	UNORGANIZED TERRITORY	UNORGANIZED TERRITORY
National	RAILROAD AND RAILWAY FEATURES	FEDERAL ADJUSTED URBAN AREA (2014)	FEDERAL ADJUSTED URBAN AREA (2014)
National Monument	EMPIRE BUILDER STATION (AMTRAK)	CIVIL TOWNSHIP	CIVIL TOWNSHIP
National Wildlife	NORTHSTAR STATION (COMMUTER)	CONGRESSIONAL TOWNSHIP	CONGRESSIONAL TOWNSHIP
State Game	LIGHT RAIL	SECTION	SECTION
State Park	BLUE LINE	MILITARY	MILITARY
Present	GREEN LINE	VOYAGEURS NATIONAL PARK	VOYAGEURS NATIONAL PARK
INFRASTRUCTURE FEATURES	LONG BRIDGE (300' OR GREATER SPAN)	BOUNDARY WATERS CANOE AREA WILDERNESS	BOUNDARY WATERS CANOE AREA WILDERNESS
LONG BRIDGE (20' TO 300' SPAN)	MAJOR BRIDGE (5' TO 20' SPAN)	STATE PARK	STATE PARK
MINOR BRIDGE (5' TO 20' SPAN)	DAM	REGIONAL PARK	REGIONAL PARK
LOCK AND DAM	CITY CENTERS	NATIONAL FOREST	NATIONAL FOREST
STATE CAPITAL	STATE CAPITAL	NATIONAL AND STATE FOREST	NATIONAL AND STATE FOREST
COUNTY SEAT	COUNTY SEAT	STATE FOREST	STATE FOREST
CITY CENTER	CITY CENTER	NATIONAL TRAIL	NATIONAL TRAIL
UNINCORPORATED COMMUNITY	UNINCORPORATED COMMUNITY	WILDLIFE REFUGUE AREA	WILDLIFE REFUGUE AREA
SECTION	SECTION	WILDLIFE MANAGEMENT AREA	WILDLIFE MANAGEMENT AREA
MILITARY	MILITARY	HYDROLOGIC FEATURES	HYDROLOGIC FEATURES
VOYAGEURS NATIONAL PARK	VOYAGEURS NATIONAL PARK	RIVER OR STREAM (PERENNIAL)	RIVER OR STREAM (PERENNIAL)
BOUNDARY WATERS CANOE AREA WILDERNESS	BOUNDARY WATERS CANOE AREA WILDERNESS	LAKE, POND OR RESERVOIR	LAKE, POND OR RESERVOIR
STATE PARK	STATE PARK	STREAM (INTERMITTENT)	STREAM (INTERMITTENT)
REGIONAL PARK	REGIONAL PARK	DRAINAGE DITCH	DRAINAGE DITCH
NATIONAL FOREST	NATIONAL FOREST	WETLAND	WETLAND
NATIONAL AND STATE FOREST	NATIONAL AND STATE FOREST	ISLAND OR LAND	ISLAND OR LAND
STATE FOREST	STATE FOREST	REGIONAL WATERSHED	REGIONAL WATERSHED
NATIONAL TRAIL	NATIONAL TRAIL		
WILDLIFE REFUGUE AREA	WILDLIFE REFUGUE AREA		
WILDLIFE MANAGEMENT AREA	WILDLIFE MANAGEMENT AREA		
HYDROLOGIC FEATURES	HYDROLOGIC FEATURES		
RIVER OR STREAM (PERENNIAL)	RIVER OR STREAM (PERENNIAL)		
LAKE, POND OR RESERVOIR	LAKE, POND OR RESERVOIR		
STREAM (INTERMITTENT)	STREAM (INTERMITTENT)		
DRAINAGE DITCH	DRAINAGE DITCH		
WETLAND	WETLAND		
ISLAND OR LAND	ISLAND OR LAND		
REGIONAL WATERSHED	REGIONAL WATERSHED		



Population (U.S. Census 2010): 178



To request information from this document in an alternative format, call 651-366-4718 or 1-800-657-3774 (Greater Minnesota); 711 or 1-800-627-3529 (Minnesota Relay). You may also send an e-mail to ADRequest.dot@state.mn.us. (Please request at least one week in advance.)