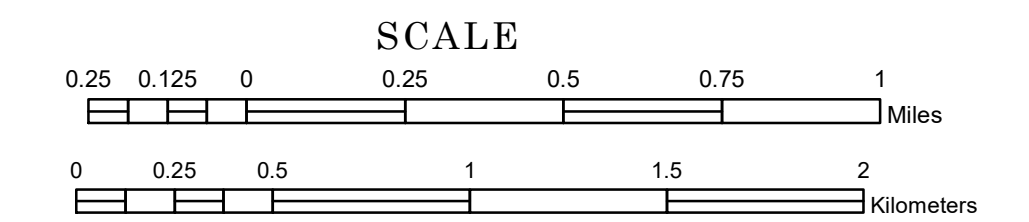


# TOWNSHIP OF MOUNTAIN LAKE


PREPARED BY THE  
MINNESOTA DEPARTMENT OF TRANSPORTATION  
OFFICE OF TRANSPORTATION SYSTEM MANAGEMENT

IN COOPERATION WITH  
U.S. DEPARTMENT OF TRANSPORTATION  
FEDERAL HIGHWAY ADMINISTRATION



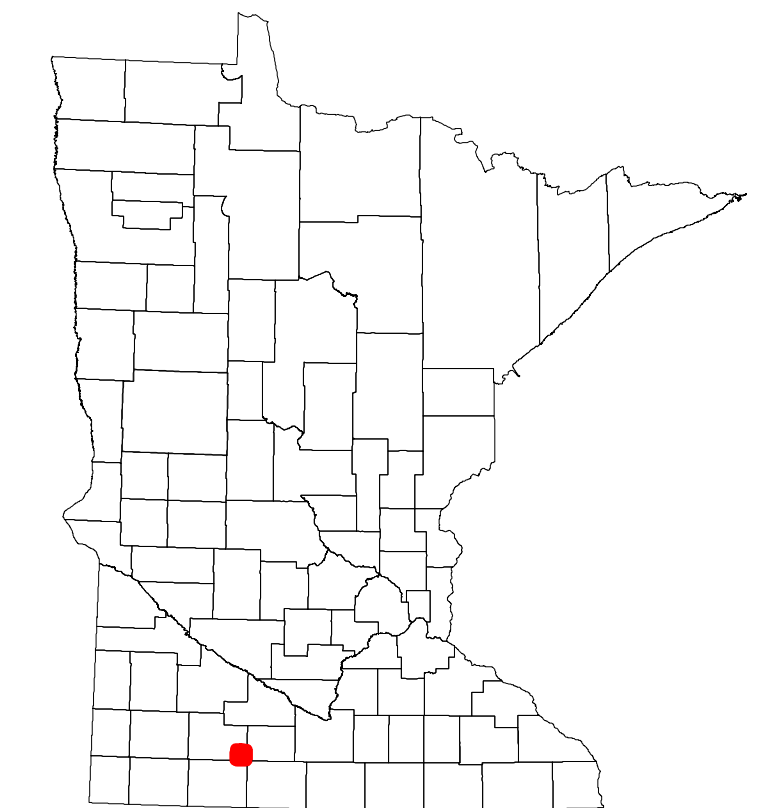
2024

Projection:  
Transverse Mercator  
NAD 1986  
UTM Zone 15

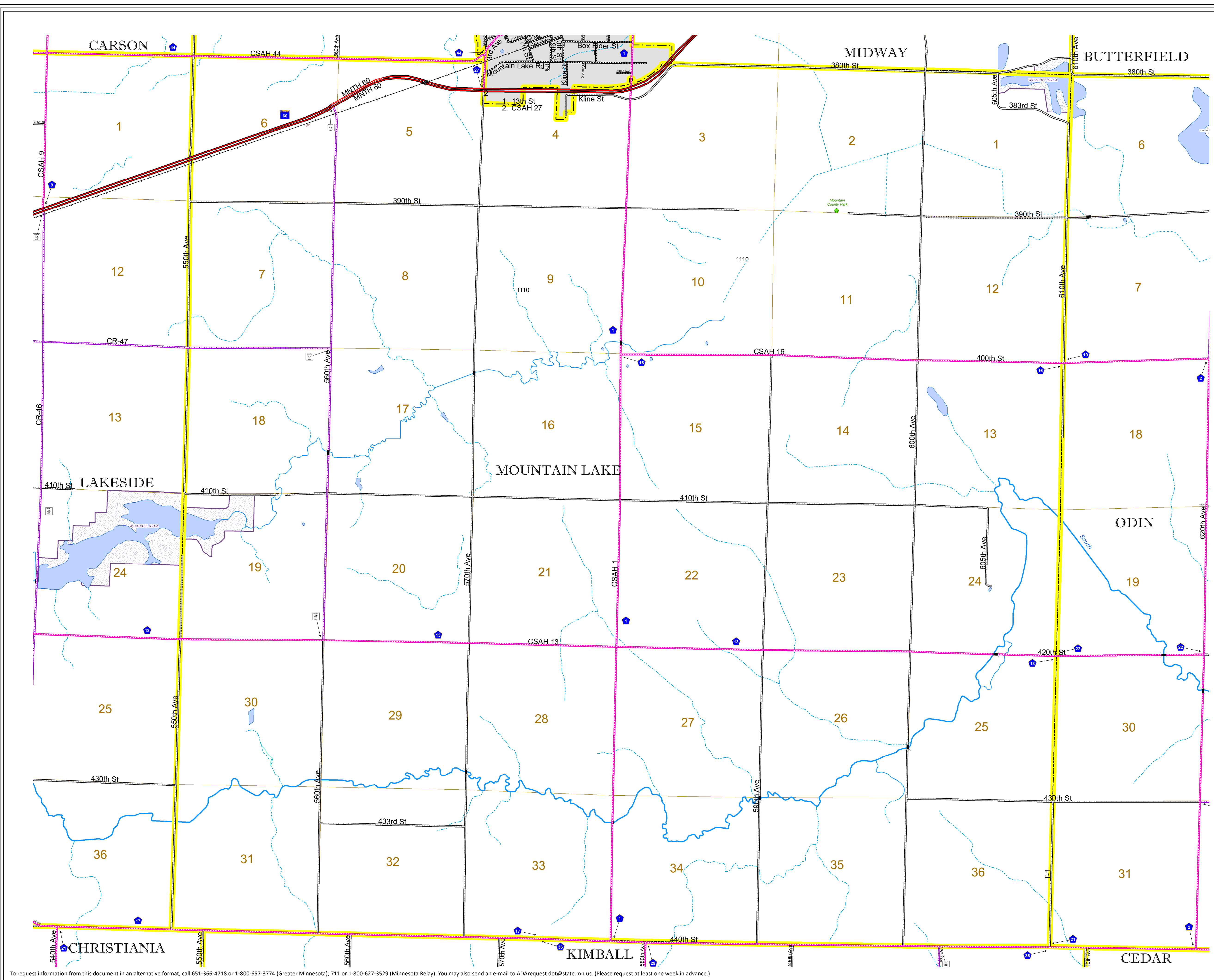


North American Datum  
of 1986

ROAD AND ROADWAY FEATURES		AVIATION FEATURES	
INTERSTATE	CONCRETE	COMMERCIAL AIRPORT	GENERAL AIRPORT
US HIGHWAY	BITUMINOUS	AIRSTRIP	SEAPLANE
MN HIGHWAY	GRAVEL	AIRPORT RUNWAY	TRIAL LAND
COUNTY STATE AID HIGHWAY	DIRT/UNIMPROVED	OTHER	STATE OF MINNESOTA
COUNTY ROAD	OTHER	UNKNOWN	COUNTY
TOWNSHIP ROAD	UNKNOWN		MUNICIPALITY
UNORGANIZED TERRITORY ROAD			UNORGANIZED TERRITORY
OTHER ROADS			FEDERAL ADJUSTED URBAN AREA (2014)
Municipal	RAMP OR CONNECTOR		CIVIL TOWNSHIP
Private	INTERSTATE EXIT		CONGRESSIONAL TOWNSHIP
National Monument			SECTION
National Park			MILITARY
National Wildlife Refuge			VOYAGEUR'S NATIONAL PARK
State Park			BOUNDARY WATERS GANOE AREA WILDERNESS
State Forest			STATE PARK
Preserve			NATIONAL FOREST
			NATIONAL AND STATE FOREST
			STATE FOREST
			NATIONAL TRAIL
			WILDLIFE REFUGE AREA
			WILDLIFE MANAGEMENT AREA
			HYDROLOGIC FEATURES
			RIVER OR STREAM (PERENNIAL)
			LAKE, POND OR RESERVOIR
			STREAM (INTERMITTENT)
			DRAINAGE DITCH
			WETLAND
			ISLAND OR LAND
			REGIONAL WATERSHED



Population (U.S. Census 2010): 384



To request information from this document in an alternative format, call 651-366-4718 or 1-800-657-3774 (Greater Minnesota); 711 or 1-800-627-3529 (Minnesota Relay). You may also send an e-mail to ADAREquest.dot@state.mn.us. (Please request at least one week in advance.)