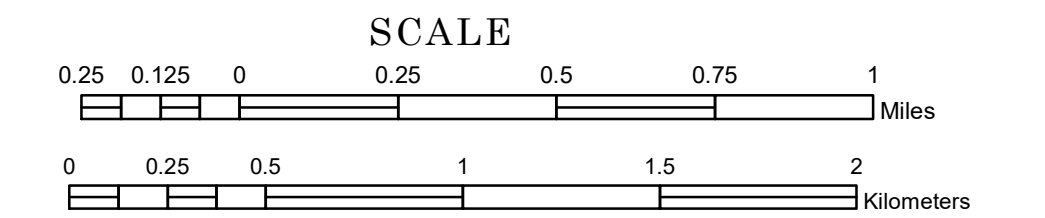


# TOWNSHIP OF KENYON


PREPARED BY THE  
MINNESOTA DEPARTMENT OF TRANSPORTATION  
OFFICE OF TRANSPORTATION SYSTEM MANAGEMENT

IN COOPERATION WITH  
U.S. DEPARTMENT OF TRANSPORTATION  
FEDERAL HIGHWAY ADMINISTRATION



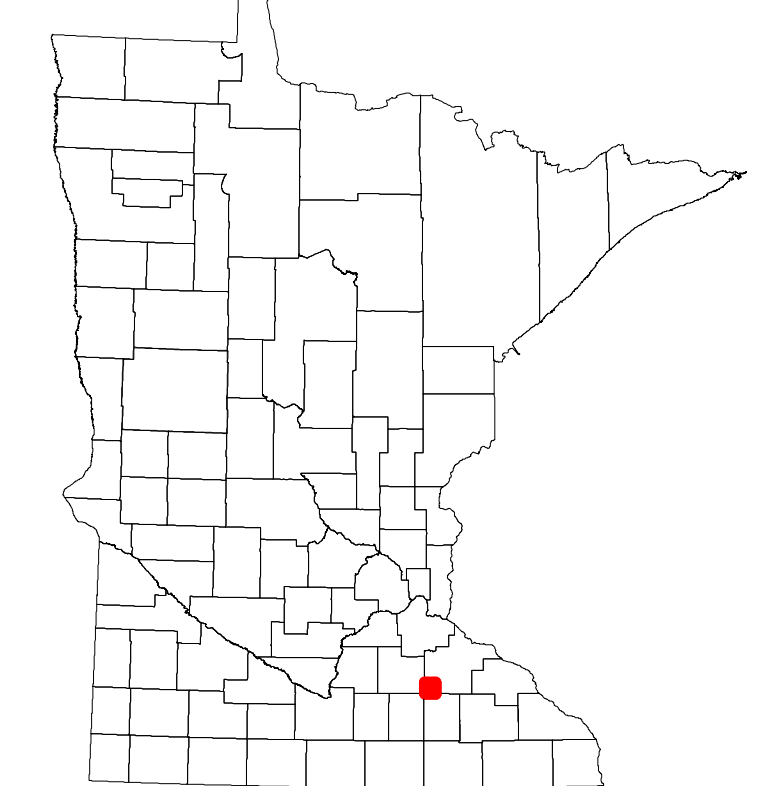
1 in = 1,600 ft  
**2024**

Projection:  
Transverse Mercator  
NAD 1986  
UTM Zone 15

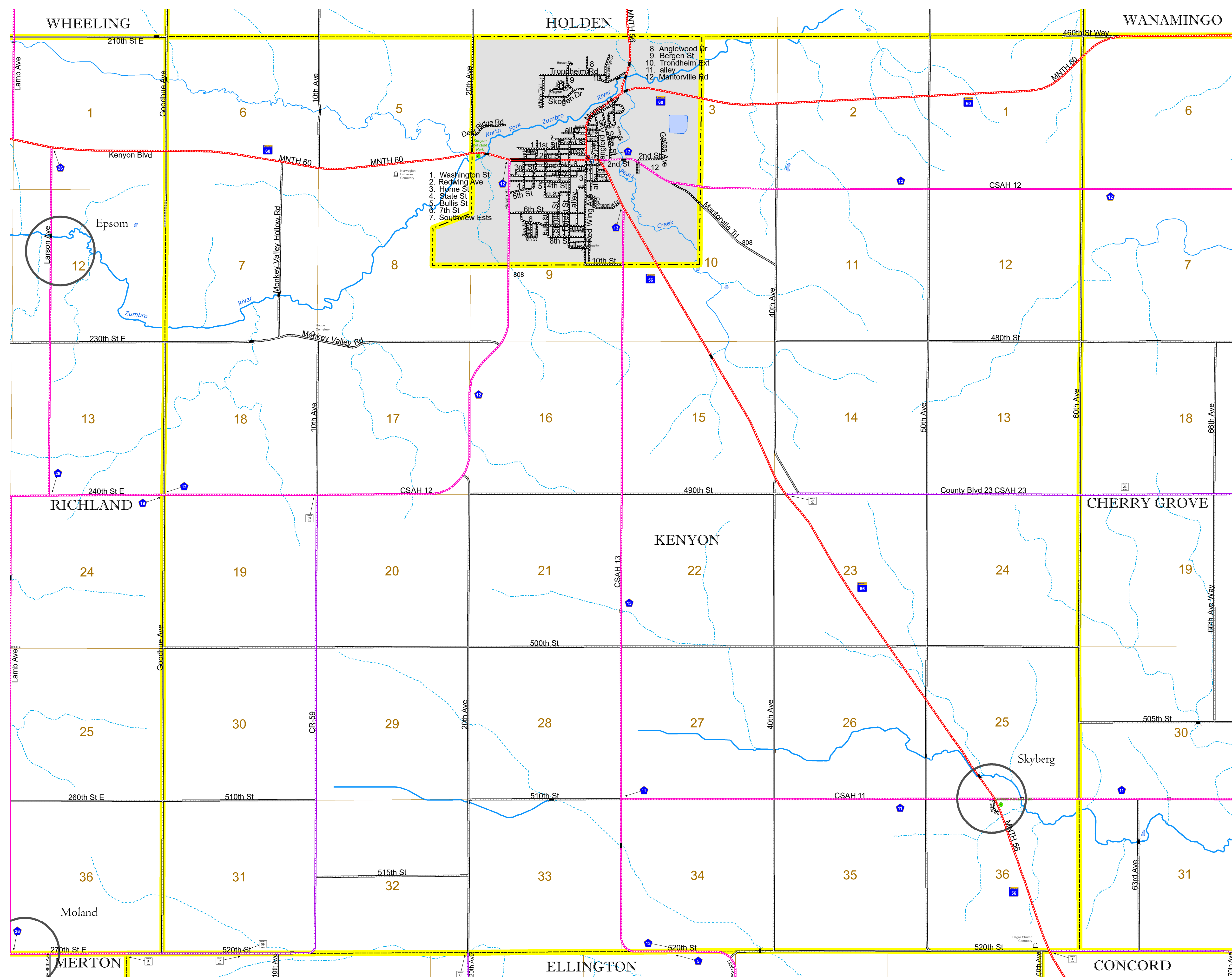


North American Datum  
of 1986

| ROAD AND ROADWAY FEATURES       |                    | AVIATION FEATURES       |                                       |
|---------------------------------|--------------------|-------------------------|---------------------------------------|
| INTERSTATE                      | CONCRETE           | COMMERCIAL AIRPORT      | GENERAL AIRPORT                       |
| US HIGHWAY                      | BITUMINOUS         | AIRSTRIP                | SEAPLANE                              |
| MN HIGHWAY                      | GRAVEL             | AIRPORT RUNWAY          |                                       |
| COUNTY STATE AID HIGHWAY        | DIRT/UNIMPROVED    |                         |                                       |
| COUNTY ROAD                     | OTHER              |                         |                                       |
| TOWNSHIP ROAD                   | UNKNOWN            |                         |                                       |
| UNORGANIZED TERRITORY ROAD      |                    |                         |                                       |
| OTHER ROADS                     |                    |                         |                                       |
| Municipal                       | RAMP OR CONNECTOR  |                         |                                       |
| Private                         | INTERSTATE EXIT    |                         |                                       |
| National Monument               |                    |                         |                                       |
| State Forest                    |                    |                         |                                       |
| Nature Service                  |                    |                         |                                       |
| National Park                   |                    |                         |                                       |
| National Wildlife               |                    |                         |                                       |
| State Game                      |                    |                         |                                       |
| Museum                          |                    |                         |                                       |
| State Park                      |                    |                         |                                       |
| Present                         |                    |                         |                                       |
|                                 |                    |                         |                                       |
| RAILROAD AND RAILWAY FEATURES   |                    | BOUNDARY FEATURES       |                                       |
| EMPIRE BUILDER STATION (AMTRAK) | TRIBAL LAND        | STATE OF MINNESOTA      | COUNTY                                |
| NORTHSTAR STATION (COMPUTER)    | STATE OF MINNESOTA | MUNICIPALITY            | UNINCORPORATED COMMUNITY              |
|                                 |                    | UNORGANIZED TERRITORY   | FEDERAL ADJUSTED URBAN AREA (2014)    |
|                                 |                    | CIVIL TOWNSHIP          | CONGRESSIONAL TOWNSHIP                |
|                                 |                    | SECTION                 | MILITARY                              |
|                                 |                    | VOYAGEURS NATIONAL PARK | BOUNDARY WATERS CANOE AREA WILDERNESS |
|                                 |                    | STATE PARK              | REGIONAL PARK                         |
|                                 |                    | NATIONAL FOREST         | NATIONAL AND STATE FOREST             |
|                                 |                    | STATE FOREST            | NATIONAL TRAIL                        |
|                                 |                    | WILDLIFE REFUGUE AREA   | WILDLIFE MANAGEMENT AREA              |
|                                 |                    |                         | HYDROLOGIC FEATURES                   |
|                                 |                    |                         | RIVER OR STREAM (PERENNIAL)           |
|                                 |                    |                         | LAKE, POND OR RESERVOIR               |
|                                 |                    |                         | STREAM (INTERMITTENT)                 |
|                                 |                    |                         | DRAINAGE DITCH                        |
|                                 |                    |                         | WETLAND                               |
|                                 |                    |                         | ISLAND OR LAND                        |
|                                 |                    |                         | REGIONAL WATERSHED                    |



Population (U.S. Census 2010): 393



To request information from this document in an alternative format, call 651-366-4718 or 1-800-657-3774 (Greater Minnesota); 711 or 1-800-627-3529 (Minnesota Relay). You may also send an e-mail to ADARquest.dot@state.mn.us. (Please request at least one week in advance.)