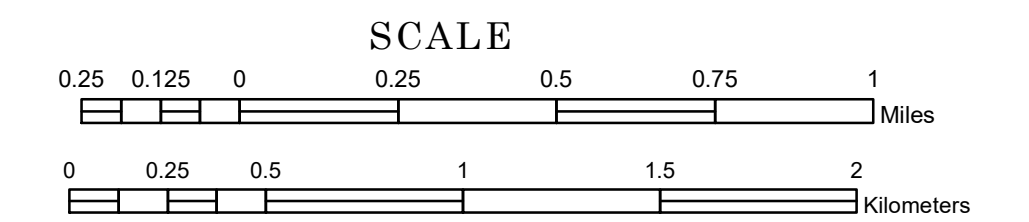


TOWNSHIP OF ESTHER

PREPARED BY THE
MINNESOTA DEPARTMENT OF TRANSPORTATION
OFFICE OF TRANSPORTATION SYSTEM MANAGEMENT


IN COOPERATION WITH
U.S. DEPARTMENT OF TRANSPORTATION
FEDERAL HIGHWAY ADMINISTRATION



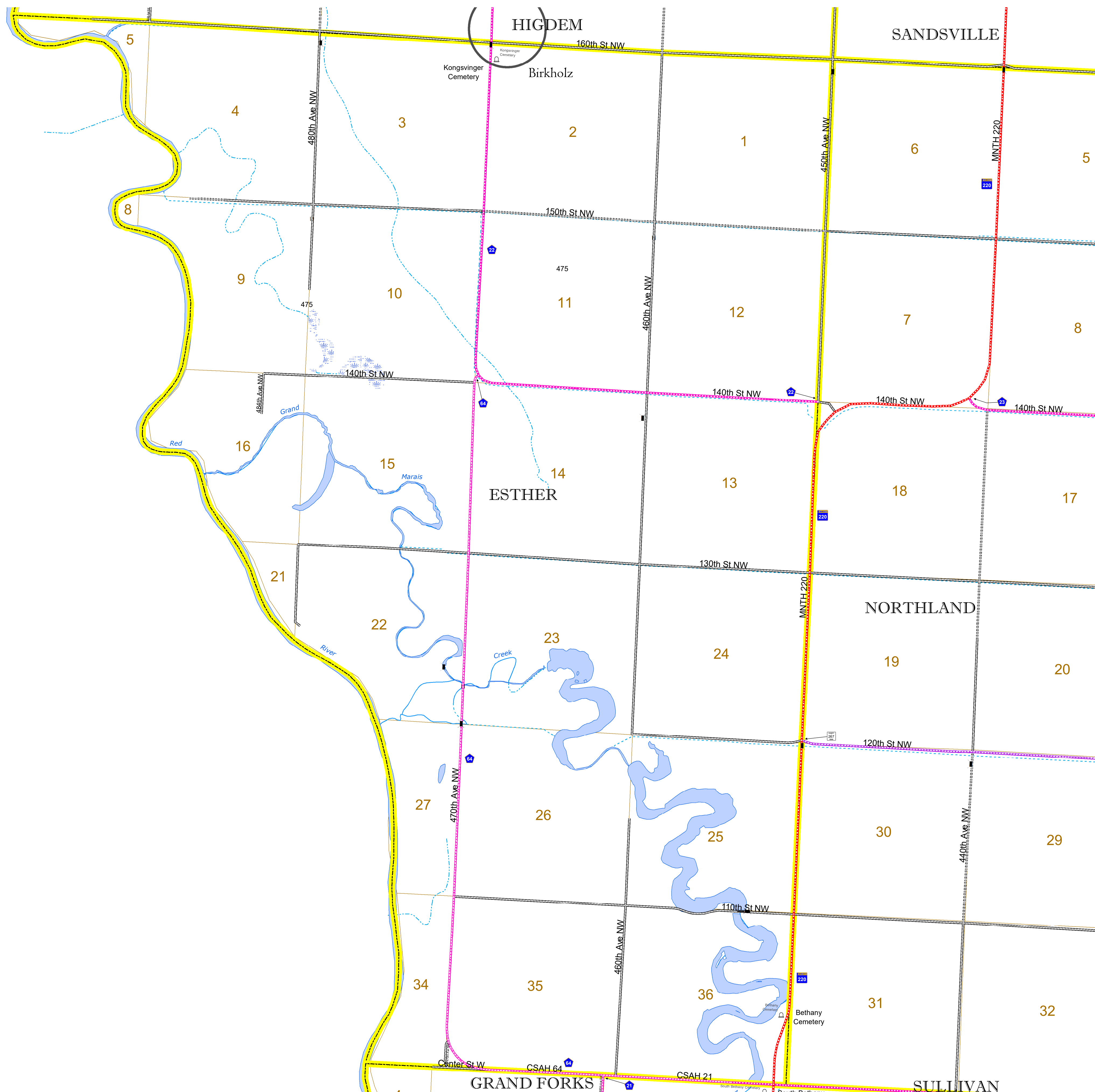
1 in = 1,600 ft

2024

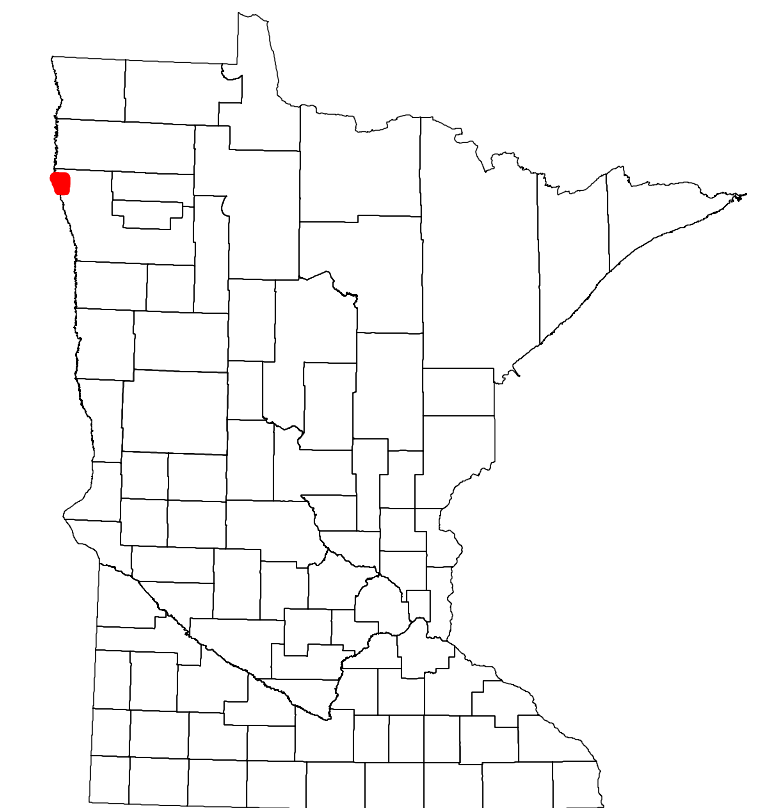
Projection:
Transverse Mercator
NAD 1986
UTM Zone 15



North American Datum
of 1986



ROAD AND ROADWAY FEATURES		AVIATION FEATURES		
INTERSTATE	CONCRETE	COMMERCIAL AIRPORT	GENERAL AIRPORT	
US HIGHWAY	BITUMINOUS	AIRSTRIP	SEAPLANE	
MN HIGHWAY	GRAVEL	AIRPORT RUNWAY		
COUNTY STATE AID HIGHWAY	DIRT/UNIMPROVED			
COUNTY ROAD	OTHER			
TOWNSHIP ROAD	UNKNOWN			
UNORGANIZED TERRITORY ROAD				
OTHER ROADS				
Municipal	RAMP OR CONNECTOR			
Private	INTERSTATE EXIT			
National Monument	GREAT RIVER ROAD			
National Park				
National Wildlife Refuge				
State Park				
Preserve				
RAILROAD AND RAILWAY FEATURES		BOUNDARY FEATURES		
EMPIRE BUILDER STATION (AMTRAK)	TRIBAL LAND	STATE OF MINNESOTA	COUNTY	
NORTHSTAR STATION (COMMUTER)	STATE OF MINNESOTA	COUNTY	MUNICIPALITY	
LIGHT RAIL	UNINCORPORATED	CIVIL TOWNSHIP	CIVIL TOWNSHIP	
BLUE LINE	COMMUNITY	CONGRESSIONAL TOWNSHIP	SECTION	
GREEN LINE		MILITARY	VOYAGEURS NATIONAL PARK	
INFRASTRUCTURE FEATURES			BOUNDARY WATERS CANOE AREA WILDERNESS	
LONG BRIDGE (200' OR GREATER SPAN)			STATE PARK	
MAJOR BRIDGE (20' TO 200' SPAN)			REGIONAL PARK	
MINOR BRIDGE (5' TO 20' SPAN)			NATIONAL FOREST	
DAM			NATIONAL AND STATE FOREST	
LOCK AND DAM			STATE FOREST	
CITY CENTERS			NATIONAL TRAIL	
STATE CAPITAL			WILDLIFE REFUGE AREA	
COUNTY SEAT			WILDLIFE MANAGEMENT AREA	
CITY CENTER			HYDROLOGIC FEATURES	
UNINCORPORATED COMMUNITY			RIVER OR STREAM (PERMANENT)	LAKE, POND OR RESERVOIR
PUBLIC SERVICE FEATURES			STREAM (INTERMITTENT)	DRAINAGE DITCH
MNDOT OFFICE			WETLAND	ISLAND OR LAND
MNDOT TRUCK STATION			REGIONAL WATERSHED	
HIGHWAY PATROL DISTRICT OFFICE				
STATE TRAVEL INFORMATION CENTER				
REST AREA (FULL SERVICE)				
REST AREA (VAULT TOILET)				
WAYSIDE (VAULT OR PIT TOILET)				
PARK AND RIDE LOT				
PORT OF ENTRY				
PUBLIC ACCESS POINT				
MN STATE COLLEGE AND UNIVERSITY SYSTEM (MNSCU)				
UNIVERSITY OF MN SYSTEM				
FAIRGROUNDS				
CULTURAL FEATURES				
STATE HISTORICAL MARKER				
HISTORIC DISTRICT				
HISTORIC SITE				
MONUMENT				



Population (U.S. Census 2010): 165

To request information from this document in an alternative format, call 651-366-4718 or 1-800-657-3774 (Greater Minnesota); 711 or 1-800-627-3529 (Minnesota Relay). You may also send an e-mail to ADAREquest.dot@state.mn.us. (Please request at least one week in advance.)