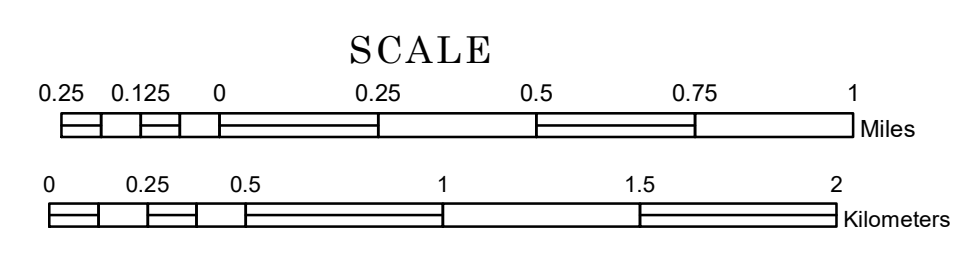



TOWNSHIP OF VESTA

PREPARED BY THE
MINNESOTA DEPARTMENT OF TRANSPORTATION
OFFICE OF TRANSPORTATION SYSTEM MANAGEMENT

IN COOPERATION WITH
U.S. DEPARTMENT OF TRANSPORTATION
FEDERAL HIGHWAY ADMINISTRATION



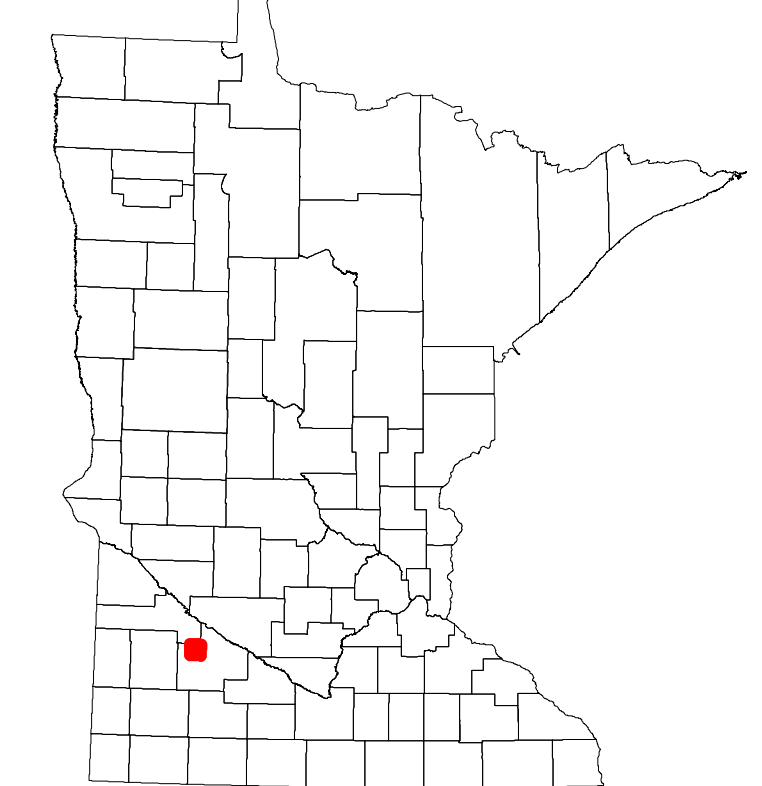
1 in = 1,600 ft
2024



Projection:
Transverse Mercator
NAD 1986
UTM Zone 15

North American Datum
of 1986

ROAD AND ROADWAY FEATURES		AVIATION FEATURES	
INTERSTATE	CONCRETE	COMMERCIAL AIRPORT	GENERAL AIRPORT
US HIGHWAY	BITUMINOUS	NORTHSTAR STATION (COMMUTER)	AIRSTRIP
MN HIGHWAY	GRAVEL	SEAPLANE	AIRPORT RUNWAY
COUNTY STATE AID HIGHWAY	DIRT/UNIMPROVED	AIRPORT RUNWAY	AIRPORT RUNWAY
COUNTY ROAD	OTHER	TRAIL	BOUNDARY FEATURES
TOWNSHIP ROAD	UNKNOWN	TRIAL	TRIAL
UNORGANIZED TERRITORY ROAD	UNKNOWN	STATE OF MINNESOTA	COUNTY
OTHER ROADS	RAMP OR CONNECTOR	MUNICIPALITY	MUNICIPALITY
Municipal	INTERSTATE EXIT	UNORGANIZED TERRITORY	UNORGANIZED TERRITORY
Private	GREAT RIVER ROAD	FEDERAL ADJUSTED URBAN AREA (2014)	FEDERAL ADJUSTED URBAN AREA (2014)
National Monument	RAILROAD AND RAILWAY FEATURES	CIVIL TOWNSHIP	CIVIL TOWNSHIP
National Wildlife Refuge	RAILROAD	CONGRESSIONAL TOWNSHIP	CONGRESSIONAL TOWNSHIP
State Game	EMPIRE BUILDER STATION (AMTRAK)	SECTION	SECTION
State Park	NORTHSTAR STATION (COMMUTER)	MILITARY	MILITARY
Present	SEAPLANE	VOYAGEURS NATIONAL PARK	VOYAGEURS NATIONAL PARK
PRESENT	AIRPORT RUNWAY	BOUNDARY WATERS CANOE AREA WILDERNESS	BOUNDARY WATERS CANOE AREA WILDERNESS
PRESENT	AIRPORT RUNWAY	STATE PARK	STATE PARK
PRESENT	AIRPORT RUNWAY	REGIONAL PARK	REGIONAL PARK
PRESENT	AIRPORT RUNWAY	NATIONAL FOREST	NATIONAL FOREST
PRESENT	AIRPORT RUNWAY	NATIONAL AND STATE FOREST	NATIONAL AND STATE FOREST
PRESENT	AIRPORT RUNWAY	STATE FOREST	STATE FOREST
PRESENT	AIRPORT RUNWAY	NATIONAL TRAIL	NATIONAL TRAIL
PRESENT	AIRPORT RUNWAY	WILDLIFE REFUGUE AREA	WILDLIFE REFUGUE AREA
PRESENT	AIRPORT RUNWAY	WILDLIFE MANAGEMENT AREA	WILDLIFE MANAGEMENT AREA
PRESENT	AIRPORT RUNWAY	HYDROLOGIC FEATURES	HYDROLOGIC FEATURES
PRESENT	AIRPORT RUNWAY	RIVER OR STREAM (PERENNIAL)	RIVER OR STREAM (PERENNIAL)
PRESENT	AIRPORT RUNWAY	LAKE, POND OR RESERVOIR	LAKE, POND OR RESERVOIR
PRESENT	AIRPORT RUNWAY	STREAM (INTERMITTENT)	STREAM (INTERMITTENT)
PRESENT	AIRPORT RUNWAY	DRAINAGE DITCH	DRAINAGE DITCH
PRESENT	AIRPORT RUNWAY	WETLAND	WETLAND
PRESENT	AIRPORT RUNWAY	ISLAND OR LAND	ISLAND OR LAND
PRESENT	AIRPORT RUNWAY	REGIONAL WATERSHED	REGIONAL WATERSHED



Population (U.S. Census 2010): 192

To request information from this document in an alternative format, call 651-366-4718 or 1-800-657-3774 (Greater Minnesota); 711 or 1-800-627-3529 (Minnesota Relay). You may also send an e-mail to ADARquest.dot@state.mn.us. (Please request at least one week in advance.)