

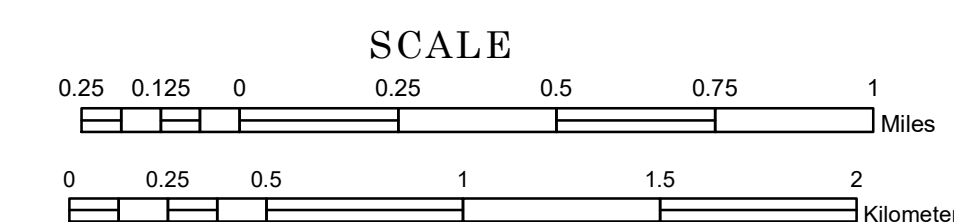
WUORI

HAY LAKE

TOWNSHIP OF BIWABIK


PREPARED BY THE
MINNESOTA DEPARTMENT OF TRANSPORTATION
OFFICE OF TRANSPORTATION SYSTEM MANAGEMENT

IN COOPERATION WITH
U.S. DEPARTMENT OF TRANSPORTATION
FEDERAL HIGHWAY ADMINISTRATION

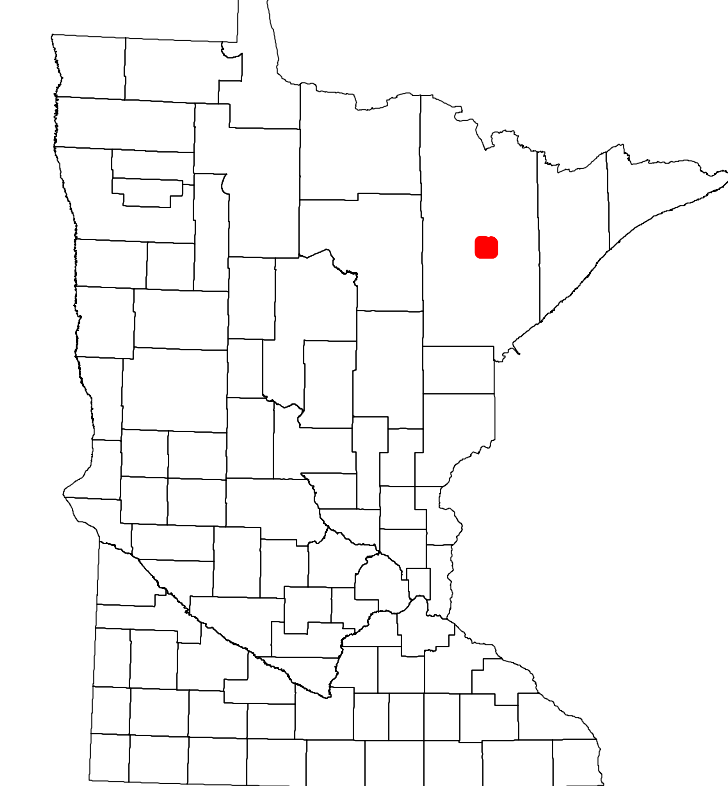


1 in = 1,600 ft

2023



ROAD AND ROADWAY FEATURES				
INTERSTATE	CONCRETE			
US HIGHWAY	BITUMINOUS			
MN HIGHWAY	GRAVEL			
COUNTY STATE AID HIGHWAY	DIRT/UNIMPROVED			
COUNTY ROAD	OTHER			
TOWNSHIP ROAD	UNKNOWN			
UNORGANIZED TERRITORY ROAD				
OTHER ROADS	RAMP OR CONNECTOR			
Municipal	National Monument	State Forest	INTERSTATE EXIT	
Nature Service	National Park	National Wildlife	State Game	GREAT RIVER ROAD
Military	National Forest	State Park	Preserve	AVIATION FEATURES
RAILROAD AND RAILWAY FEATURES				COMMERCIAL AIRPORT
EMPIRE BUILDER STATION (AMTRAK)				GENERAL AIRPORT
NORTHSTAR STATION (COMMUTER)				AIRSTRIP
LIGHT RAIL				SEAPLANE
BLUE LINE				AIRPORT RUNWAY
GREEN LINE				BOUNDARY FEATURES
INFRASTRUCTURE FEATURES				TRIBAL LAND
LONG BRIDGE (200' OR GREATER SPAN)				STATE OF MINNESOTA
MAJOR BRIDGE (20' TO 200' SPAN)				COUNTY
MINOR BRIDGE (5' TO 20' SPAN)				MUNICIPALITY
DAM				UNORGANIZED TERRITORY
LOCK AND DAM				FEDERAL ADJUSTED URBAN AREA (2014)
CITY CENTERS				CIVIL TOWNSHIP
STATE CAPITAL	COUNTY SEAT	CITY CENTER	UNINCORPORATED COMMUNITY	CONGRESSIONAL TOWNSHIP
PUBLIC SERVICE FEATURES				SECTION
MNDOT OFFICE				MILITARY
MNDOT TRUCK STATION				VOYAGEURS NATIONAL PARK
HIGHWAY PATROL DISTRICT OFFICE				BOUNDARY WATERS CANOE AREA WILDERNESS
STATE TRAVEL INFORMATION CENTER				STATE PARK
REST AREA (FULL SERVICE)				REGIONAL PARK
REST AREA (VAULT TOILET)				NATIONAL FOREST
WAYSIDE (VAULT OR PITY TOILET)				NATIONAL AND STATE FOREST
PARK AND RIDE LOT				STATE FOREST
PORT OF ENTRY				NATIONAL TRAIL
PUBLIC ACCESS POINT				WILDLIFE REFUGUE AREA
MN STATE COLLEGE AND UNIVERSITY SYSTEM (MNSCU)				WILDLIFE MANAGEMENT AREA
UNIVERSITY OF MN SYSTEM				HYDROLOGIC FEATURES
FAIRGROUNDS				RIVER OR STREAM (PERENNIAL)
CULTURAL FEATURES				LAKE, POND OR RESERVOIR
STATE HISTORICAL MARKER				STREAM (INTERMITTENT)
HISTORIC DISTRICT				DRAINAGE DITCH
HISTORIC SITE				WETLAND
MONUMENT				ISLAND OR LAND
				REGIONAL WATERSHED



Population (U.S. Census 2010): 804

VIRGINIA

GILBERT

FAYAL

MCKINLEY

BIWABIK

WHITE

HEIKKALA LAKE

HEIKKALA LAKE

To request information from this document in an alternative format, call 651-366-4718 or 1-800-657-3774 (Greater Minnesota); 711 or 1-800-627-3529 (Minnesota Relay). You may also send an e-mail to ADARquest.dot@state.mn.us. (Please request at least one week in advance.)