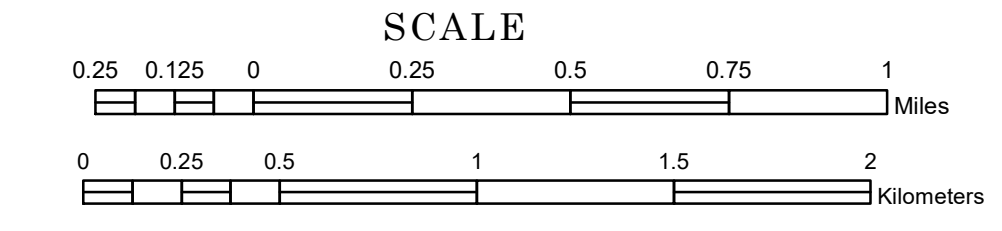


TOWNSHIP OF WILSON


PREPARED BY THE
MINNESOTA DEPARTMENT OF TRANSPORTATION
OFFICE OF TRANSPORTATION SYSTEM MANAGEMENT

IN COOPERATION WITH
U.S. DEPARTMENT OF TRANSPORTATION
FEDERAL HIGHWAY ADMINISTRATION



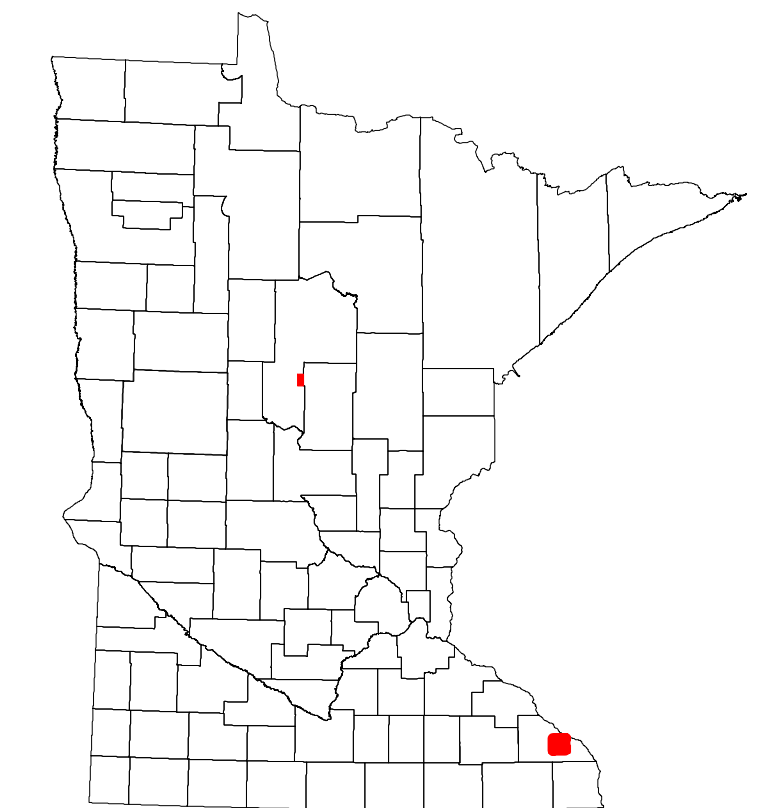
2024

Projection:
Transverse Mercator
NAD 1986
UTM Zone 15

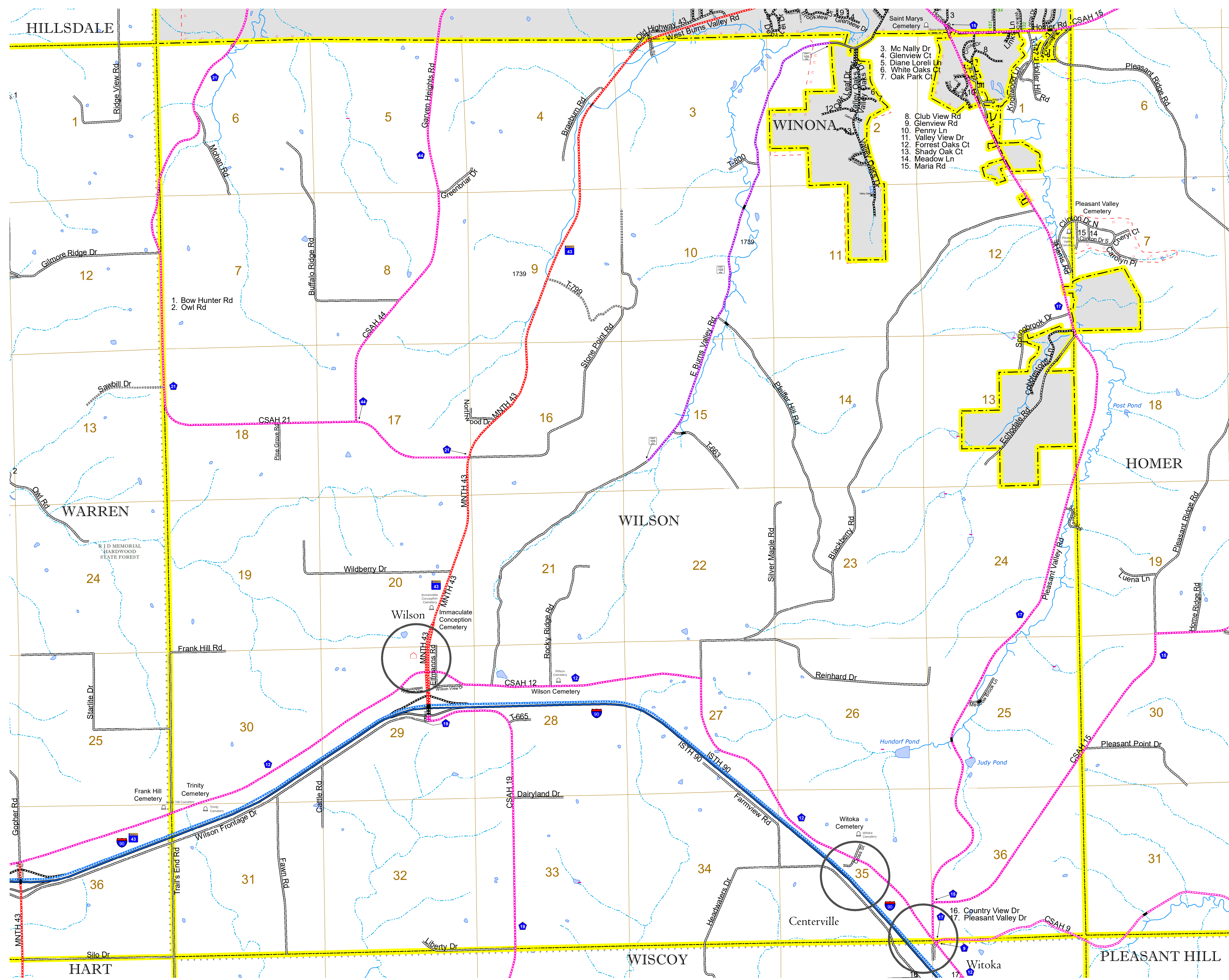


North American Datum
of 1986

ROAD AND ROADWAY FEATURES		BOUNDARY FEATURES	
INTERSTATE	CONCRETE	TRIBAL LAND	STATE OF MINNESOTA
US HIGHWAY	BITUMINOUS	COUNTY	MUNICIPALITY
MN HIGHWAY	GRAVEL	UNORGANIZED TERRITORY	FEDERAL ADJUSTED URBAN AREA (2014)
COUNTY STATE AID HIGHWAY	DIRT/UNIMPROVED	CIVIL TOWNSHIP	CONGRESSIONAL TOWNSHIP
COUNTY ROAD	OTHER	SECTION	MILITARY
TOWNSHIP ROAD	UNKNOWN	VOYAGEURS NATIONAL PARK	BOUNDARY WATERS GANOE AREA WILDERNESS
UNORGANIZED TERRITORY ROAD		STATE PARK	REGIONAL PARK
OTHER ROADS		NATIONAL AND STATE FOREST	NATIONAL FOREST
Municipal	RAMP OR CONNECTOR	STATE FOREST	NATIONAL TRAIL
Private	INTERSTATE EXIT	WILDLIFE REFUGES AREA	WILDLIFE MANAGEMENT AREA
National Monument	GREAT RIVER ROAD	HYDROLOGIC FEATURES	RIVER OR STREAM (PERMANENT)
National Park	AVIATION FEATURES	LAKE, POND OR RESERVOIR	STREAM (INTERMITTENT)
National Wildlife Refuge	COMMERCIAL AIRPORT	DRAINAGE DITCH	WETLAND
State Park	GENERAL AIRPORT	ISLAND OR LAND	REGIONAL WATERSHED
Present	AIRSTRIP		
	SEAPLANE		
	AIRPORT RUNWAY		



Population (U.S. Census 2010): 1177



To request information from this document in an alternative format, call 651-366-4718 or 1-800-657-3774 (Greater Minnesota); 711 or 1-800-627-3529 (Minnesota Relay). You may also send an e-mail to ADARquest.dot@state.mn.us. (Please request at least one week in advance.)