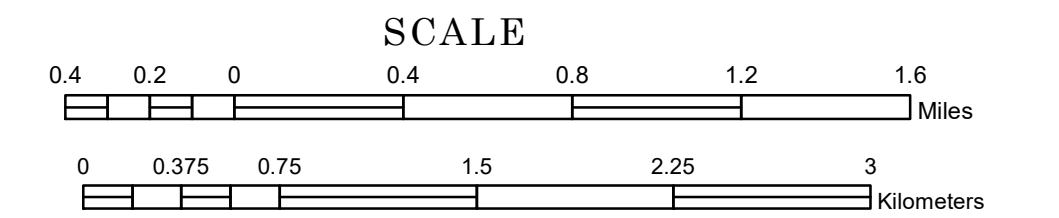



TOWNSHIP OF STONY RUN

PREPARED BY THE
MINNESOTA DEPARTMENT OF TRANSPORTATION
OFFICE OF TRANSPORTATION SYSTEM MANAGEMENT

IN COOPERATION WITH
U.S. DEPARTMENT OF TRANSPORTATION
FEDERAL HIGHWAY ADMINISTRATION



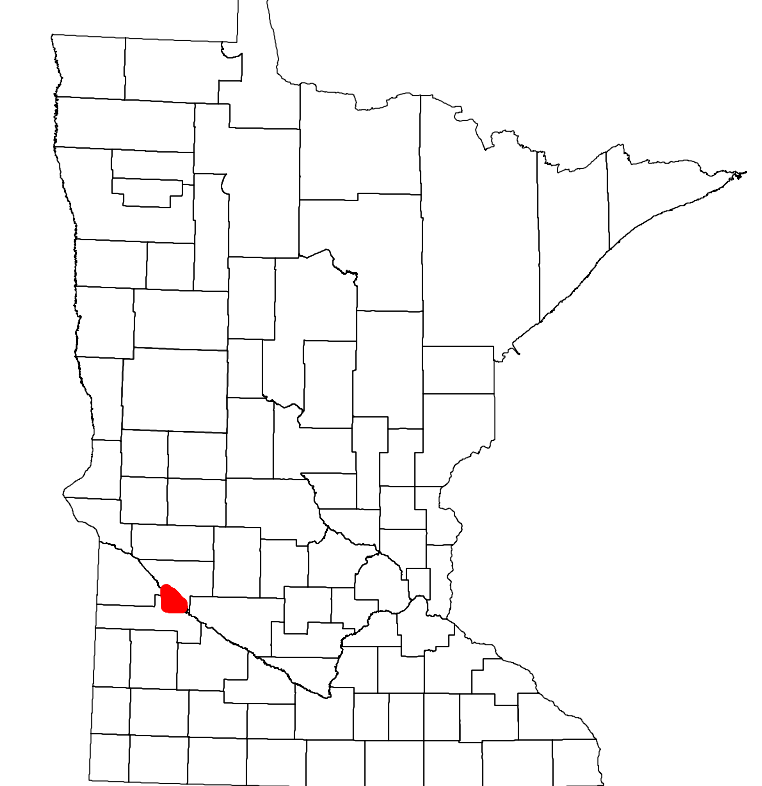
1 in = 2,400 ft
2024



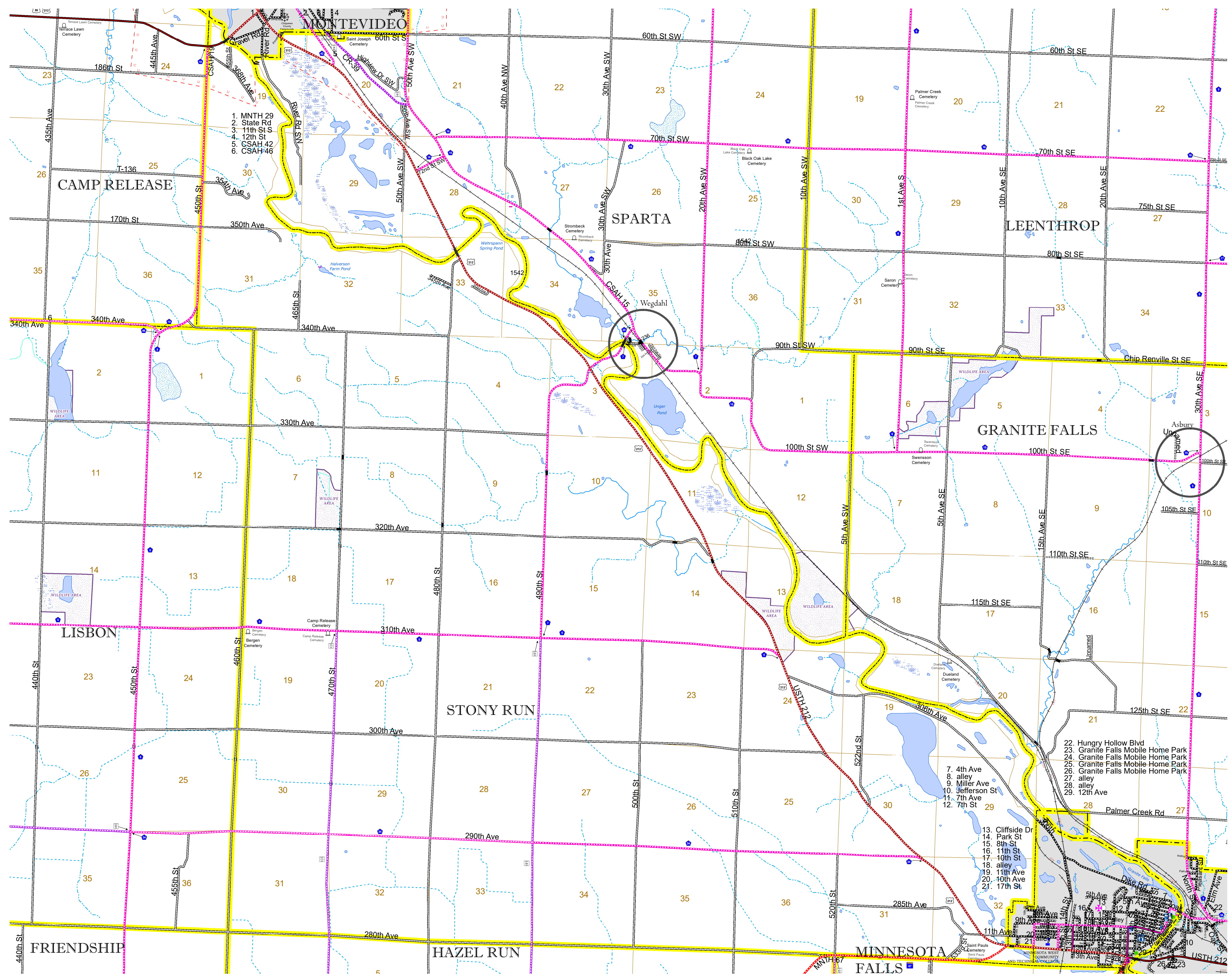
Projection:
Transverse Mercator
NAD 1986
UTM Zone 15

North American Datum
of 1986

ROAD AND ROADWAY FEATURES		AVIATION FEATURES	
INTERSTATE	CONCRETE	COMMERCIAL AIRPORT	GENERAL AIRPORT
US HIGHWAY	BITUMINOUS	AIRSTRIP	SEAPLANE
MN HIGHWAY	GRAVEL	AIRPORT RUNWAY	BOUNDARY FEATURES
COUNTY STATE AID HIGHWAY	DIRT/UNIMPROVED	TRAIL	TRIBAL LAND
COUNTY ROAD	OTHER	STATE OF MINNESOTA	COUNTY
TOWNSHIP ROAD	UNKNOWN	MUNICIPALITY	MUNICIPALITY
UNORGANIZED TERRITORY ROAD		UNORGANIZED TERRITORY	UNORGANIZED TERRITORY
OTHER ROADS		FEDERAL ADJUSTED URBAN AREA (2014)	CIVIL TOWNSHIP
Municipal	RAMP OR CONNECTOR	CONGRESSIONAL TOWNSHIP	SECTION
Private	INTERSTATE EXIT	MILITARY	VOYAGEURS NATIONAL PARK
National Monument	GREAT RIVER ROAD	STATE HISTORICAL MARKER	BOUNDARY WATERS GANOE AREA WILDERNESS
National Wildlife	RAILROAD AND RAILWAY FEATURES	HISTORIC DISTRICT	STATE PARK
State Park	RAILROAD AND RAILWAY FEATURES	HISTORIC SITE	REGIONAL PARK
Present	RAILROAD AND RAILWAY FEATURES	MONUMENT	NATIONAL FOREST
	RAILROAD AND RAILWAY FEATURES		NATIONAL AND STATE FOREST
	RAILROAD AND RAILWAY FEATURES		STATE FOREST
	RAILROAD AND RAILWAY FEATURES		NATIONAL TRAIL
	RAILROAD AND RAILWAY FEATURES		WILDLIFE REFUGUE AREA
	RAILROAD AND RAILWAY FEATURES		WILDLIFE MANAGEMENT AREA
	RAILROAD AND RAILWAY FEATURES		HYDROLOGIC FEATURES
	RAILROAD AND RAILWAY FEATURES		RIVER OR STREAM (PERMANENT)
	RAILROAD AND RAILWAY FEATURES		LAKE, POND OR RESERVOIR
	RAILROAD AND RAILWAY FEATURES		STREAM (INTERMITTENT)
	RAILROAD AND RAILWAY FEATURES		DRAINAGE DITCH
	RAILROAD AND RAILWAY FEATURES		WETLAND
	RAILROAD AND RAILWAY FEATURES		ISLAND OR LAND
	RAILROAD AND RAILWAY FEATURES		REGIONAL WATERSHED



Population (U.S. Census 2010): 432



To request information from this document in an alternative format, call 651-366-4718 or 1-800-657-3774 (Greater Minnesota); 711 or 1-800-627-3529 (Minnesota Relay). You may also send an e-mail to ADRequest.dot@state.mn.us. (Please request at least one week in advance.)