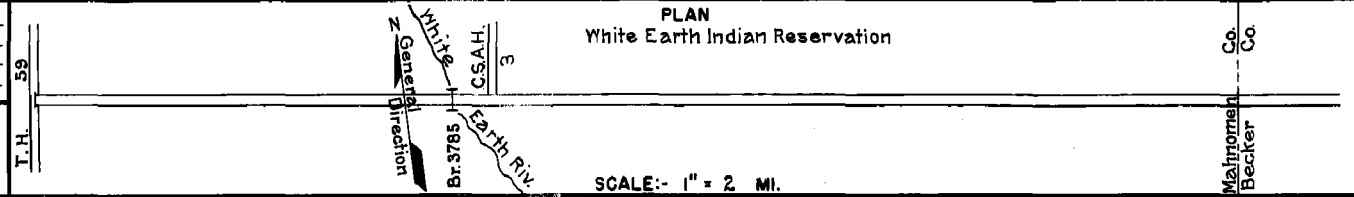


PREPARED BY
HIGHWAY PLANNING SURVEY
IN COOPERATION WITH
U.S. PUBLIC ROADS ADMINISTRATION


STATE OF MINNESOTA
DEPARTMENT OF HIGHWAYS
ROAD LIFE STUDIES
CONSTRUCTION PROJECT LOG RECORD

CONTROL SECTION 4405
TRUNK HIGHWAY 113
COUNTY Mahanomen
DISTRICT 4A

LIMITS: Jct.T.H.59 - S.Co.Line



YEAR BUILT	PROJECT N°	DESCRIPTION			CODE N°
		TYPE	WIDTH	THICKNESS	
		Gravel	18'	2 1/2"	No Record of Constr. Added in 1934.
		Br.X-117	24'		15' Wood Span.
		Gravel	15'	2 1/2"	No Record of Constr. Added in 1934.
		Br.8427	14'		10' Log Span.
1935		Br.3785	23'		15' B.S. Maint. Dept.
		Gravel	18'	2 1/2"	No Record of Constr. Recorded on Status Map beginning with 1936.
C	1939 A.F.E. 5&7	Grading	28'		W.P.A. Participation
1940	1940 A.F.E. 5&12	Gravel	28'	1"	Maint. Dept.
C		Grading	28'		W.P.A. Participation
1940	A.F.E. 12	Gravel	28'	1/2"	Maint. Dept.
C		Br.8427 removed and replaced by 2-36" C.M.			Details of work not available. Maint. Dept.
C		Grading			W.P.A. Participation
1941	A.F.E. 28	Gravel			915 C.Y./Mile. Maint. Dept.
C		Seeding			Seed supplied by R.S.D.(SP.4405-05) Maint. Dept.
M		Spot Graveling			195 C.Y./Mile. Maint. Dept.
1942	A.F.E. 6				
M		Grade Lifts (Spots) Gravel Resurfacing			432 C.Y./Mi. Maint. Dept.
1943	A.F.E. 6				
M		Grav. Lifts & Grav. Resurfacing (Spots)			242 C.Y./Mi. Maint. Div.
1944	A.F.E. 6				
M		Grav. Lifts & Grav. Resurfacing (Spots)			208 C.Y./Mi. Maint. Div.
1945	A.F.E. 6				
M		Grav. Resurfacing (Spots)			7518 Tons
1947	A.F.E. 6				



YEARS FROM TO	TOTAL MILES	UNINCORPORATED		INCORPORATED		RURAL		URBAN	
		RDWY. MI.	BR. MI.	RDWY. MI.	BR. MI.	RDWY. MI.	BR. MI.	RDWY. MI.	BR. MI.
1934-1935	12.50	12.50	0.00	0.00	0.00	12.50	0.00	0.00	0.00
1936-1937	18.40	18.40	0.00	0.00	0.00	18.40	0.00	0.00	0.00
1938	18.05	18.05	0.00	0.00	0.00	18.05	0.00	0.00	0.00

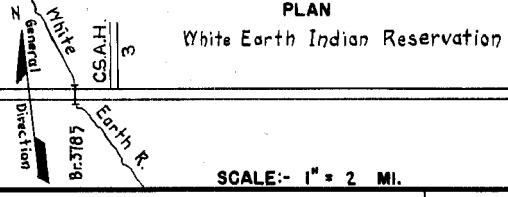
REMARKS: Layout is to scale as of 1936

PREPARED BY
HIGHWAY PLANNING SURVEY
IN COOPERATION WITH
U.S. PUBLIC ROADS ADMINISTRATION

STATE OF MINNESOTA
DEPARTMENT OF HIGHWAYS
ROAD LIFE STUDIES
CONSTRUCTION PROJECT LOG RECORD

CONTROL SECTION 4407
TRUNK HIGHWAY 113
COUNTY Mahanomen
DISTRICT 4A

LIMITS: Jct. T.H. 59 to South Co. Line



YEAR BUILT	PROJECT N°	DESCRIPTION			CODE N°
		TYPE	WIDTH	THICKNESS	
M					
1950	A.F.E. 24	Light Reshaping			
C	A.F.E. 28	Grade Lift (0.30)			
1950	A.F.E. 22	Bit Surfacing			
		Mixed Bit.	24'	1'	
M					
1950	A.F.E. 6	Gravel Resurfacing			
M					
1951	A.F.E. 4	Light Bit Seal	24'		
C					
1951	A.F.E. 27	Clay Sewer Pipe Drain			
C					
1951	A.F.E. 18	Bit Surfacing			
		Mixed Bit.	24'	1"	
		Spot Grav. Base (0.76 Mi)	28'	6'-9"	
M					
1952	A.F.E. 4	Spot Treat.			
		Bit Surf. Repair	24'		
M					
1953	A.F.E. 604	Spot Treat.			
		Bit Surf. Repair	24'		
M					
1954	A.F.E. 604	Spot Treat.			
		Bit Surf. Repair	24'		
M					
1955	A.F.E. 604	Spot Treat.			
		Bit Surf. Repair	24'		
M					
1956	A.F.E. 604	Spot Treat.			
		Bit Surf. Repair	24'		
M					
1958	A.F.E. 604	Spot Treat.			
		Bit Surf. Repair	24'		
C	1957 A.F.E. 818	Grading	28'		
1958	1958 A.F.E. 818	Gravel	28'	2"	
		Mixed Bit.	24'	2"	
C					
1961	Maint. Dept.	Plant Mix Bit.	24'	1 1/2"	

LINE	THICKNESS	REMARKS	SCALE: 1" = 2 MI.
1	6.19		
2	5.00		
3	5.35		0.50
4	5.00		
5			
6	6.78		
	6.76		0.02
7	11.78 (Net 2.58)		
8	11.78 (Net 6.35)		
9	8.68 (Net 5.16)		
10	7.00 (Net 5.00)		
11	6.78 (Net 2.15)		
12	6.78 (Net 5.00)		
13			Alignment rev. shortens 0.35
			6.27
14	6.29		

YEARS FROM	TO	TOTAL MILES	UNINCORPORATED		INCORPORATED		RURAL		URBAN	
			RDWY. MI.	BR. MI.	RDWY. MI.	BR. MI.	RDWY. MI.	BR. MI.	RDWY. MI.	BR. MI.

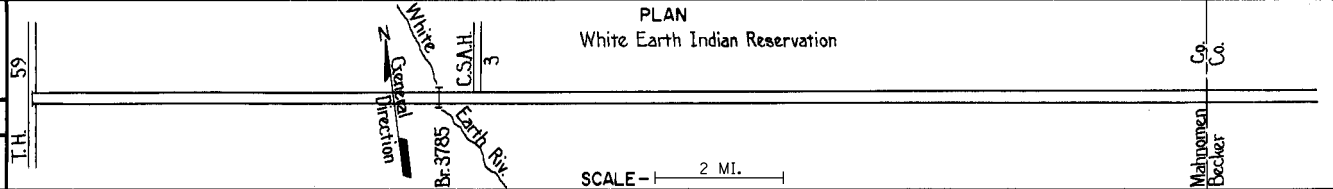
REMARKS: See Sheet No 1

PREPARED BY
TRAFFIC AND PLANNING DIVISION
IN COOPERATION WITH
U.S. DEPARTMENT OF COMMERCE
BUREAU OF PUBLIC ROADS


STATE OF MINNESOTA
DEPARTMENT OF HIGHWAYS
ROAD LIFE STUDIES
CONSTRUCTION PROJECT LOG RECORD

CONTROL SECTION 4405
TRUNK HIGHWAY 113
COUNTY Mahanomen
DISTRICT 4A

LIMITS: Jct. TH. 59 - S. Co. Line
Ref. Pt. 015+00.327 - 033+00.398



YEAR BUILT	PROJECT NO	DESCRIPTION			
		TYPE	WIDTH	THICKNESS	REMARKS
C 1962		Gravel Shoulders		Var.	6' Rt. & Lt. Gravel 801 Tons
M 1964	c	Light Bit. Seal	25'		RS-2K, 22389 Gal.
M 1971	SF	Plant Mix Bit	14'	3"	in Tulaby Lake Park MC-250-1,290 Gal. Agg. 84 Tons - 450'
C 1977	SF	Pl. Mix Bit. and Base REPLACEMENT - #3785 REPL. BY # 91581 - 2 RCPA's	24'	1 1/2"	PLUS VARYING DEPTH LEVEL COURSE
M 1980	4405 0307	Shouldering	3'	4"	3237.25 Ton Remaining 13.75 Miles in Becker Co.
C 1981	4405	Bit. Surfacing	24'	1 1/2"	
M 1981	SF	Shouldering (Stabilizer)	3'	3"	1840 Cu. Yds.
M 1983	SF	Bit. Overlay & Parking Area	12'	2"	100 Ton
M 1991	SF	Bit. Overlay	24'	1"	Spec 2331
M 1995	M95123	Bit. Overlay	24' 2'	2" 3"	Spec 2331 Spec 2331 (On Should.)
M 1996	M96293	Bit. Overlay Gravel Shoulder	24' 2 1/2'	1 1/2" 2"	Spec 2331 Class 1
M 1997	M97188	Bit. Overlay	24'	1 1/2"	Spec 2331
M 2005	4405-24	Bit. Surfacing	24'	Var.	Spec. 2360
M 2011	8824-98	Bit. Seal Coat			



YEARS		TOTAL MILES	UNINCORPORATED		INCORPORATED		RURAL		URBAN	
FROM	TO		RDWY. MI.	BR. MI.	RDWY. MI.	BR. MI.	RDWY. MI.	BR. MI.	RDWY. MI.	BR. MI.

REMARKS: See Sheet No. 1

