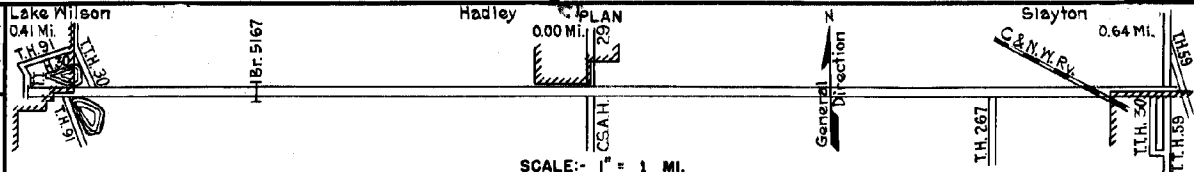


PREPARED BY
HIGHWAY PLANNING SURVEY
IN COOPERATION WITH
U.S. PUBLIC ROADS ADMINISTRATION


STATE OF MINNESOTA
DEPARTMENT OF HIGHWAYS
ROAD LIFE STUDIES
CONSTRUCTION PROJECT LOG RECORD

CONTROL SECTION 5102
TRUNK HIGHWAY 30
COUNTY MURRAY
DISTRICT 88

LIMITS: W. Jct. T.H. 91 in Lake Wilson - S. Jct. T.H. 59 in Slayton



YEAR BUILT	PROJECT N°	DESCRIPTION			CODE N°
		TYPE	WIDTH	THICKNESS	
		Grading	24'		No Record of Const.
		Gravel			No Record of Const.
1919	47-47-5	Br. 3194	20'		35' C.D.G.
1921	47-47-4 47-47-01	Grading	24'		
1921	47-47-1	Gravel	24'	1 3/4"	Co. Job 2004 800 C.Y./MI.
1922	47-47-4	Gravel	24'	2"	Maint. Dept.
1922	47-47-6	Concrete			
1922	47-17-5 47-17-7	Gravel Concrete	24'	3"	1600 C.Y./MI.
1932	47-47-21-2	Grading Br. 5167	40' 27'		35' B.S.
1932	47-47-21-2	Gravel	32'	1"	600 C.Y./MI.
1932	47-47-21-2 B	Concrete	20'	9-9"	
1935	47-47-21-2	Oil Tr. Gravel	24'	1"	13605 Gal./Mile Maint. Dept.
1936	47-47-21-2A	Concrete	20'	9-9"	
1937	47-47-21-2C	Concrete	20'	9-9"	



YEARS		TOTAL MILES	UNINCORPORATED		INCORPORATED		RURAL		URBAN	
FROM	TO		RDWY. MI.	BR. MI.	RDWY. MI.	BR. MI.	RDWY. MI.	BR. MI.	RDWY. MI.	BR. MI.
1922	1931	11.68	8.78	0.01	2.29	0.00	10.01	0.01	1.06	0.00
1922	1955	9.89	8.97	0.01	0.91	0.00	9.38	0.01	0.50	0.00
1956		10.03	8.97	0.01	1.05	0.00	8.38	0.01	0.64	0.00

REMARKS: Layout is to scale as of 1937.
(1) This work not done under this project number but lies within the limits of this project.

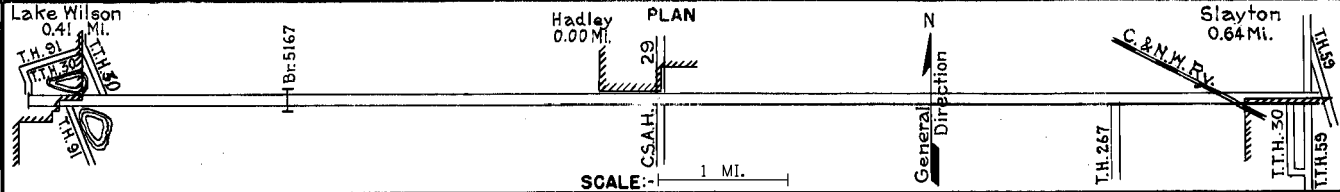
PREPARED BY
HIGHWAY PLANNING SURVEY
IN COOPERATION WITH
U. S. PUBLIC ROADS ADMINISTRATION

STATE OF MINNESOTA
DEPARTMENT OF HIGHWAYS
ROAD LIFE STUDIES
CONSTRUCTION PROJECT LOG RECORD

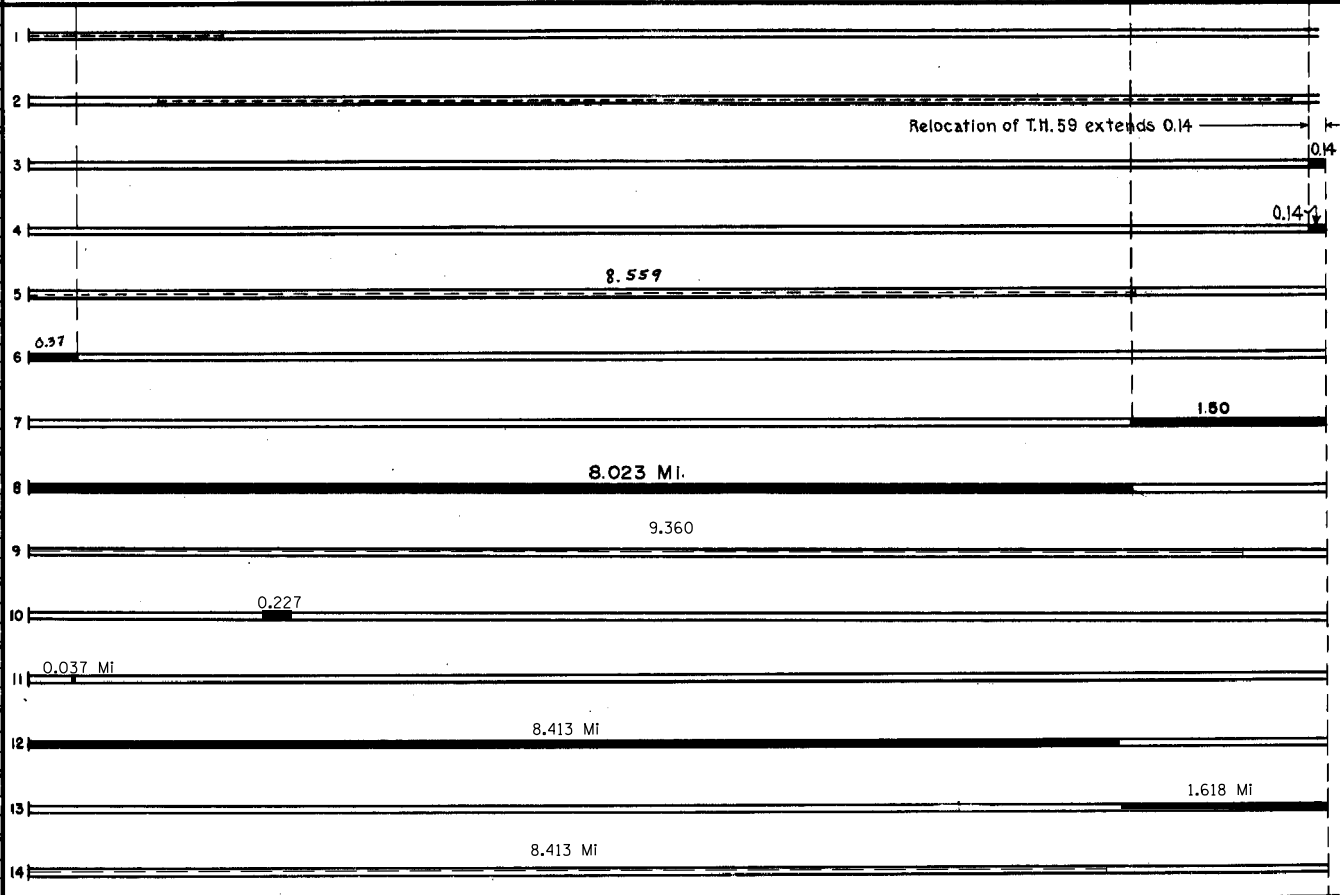
CONTROL SECTION 5102
TRUNK HIGHWAY 50
COUNTY Murray
DISTRICT 8B

LIMITS: W. Jct. T.H. 91 in Lake Wilson - S. Jct. T.H. 59 in Slayton

Ref. Pt. 025+00.678 - 035+00.709



YEAR BUILT	PROJECT N°	DESCRIPTION			REMARKS	CODE N°
		TYPE	WIDTH	THICKNESS		
C	1940	A.F.E. 59	Gravel Should.		Maint. Dept.	
C	1941	A.F.E. 5	Gravel Should.	* 1 1/2"	* 6' to 8' R & L.	
C	1956	*	Grading Gravel	50' 50'	2" 2"	* Connection built under S.P. 5105-02
C	1957	*	Gravel Base Concrete	40' 24'	6" 9-7-9	* Connection built under S.P. 5105-03
C	1973	-04	Remove Lip Curb Agg. Shoulders	6'		
C	1976	5102-07	WIDENING Asph. Conc. Surf. CURB TO CURB	26' 42'	3/4" 4"	
C	1980	5102-10 FO46-I(33)	Widening Asph. Conc. Surf. Curb to Curb	24' 44'		0.1 MI. E. of Jct. TH-267 S. Jct. T.H. 59 in Slayton
C	1982	5102-14	Bit. Widening Bit. Surfacing Agg. Shoulders	25' 28' 6'	8" 4" Var.	Turn Lanes CSAH-29
M	1988	4317	Bit. Sealing			
C	1991	5102-17	Grading Bit. Surfacing	28'	7"	Spec. 2331
M	1997	5102-20	Grading Agg. Base Bit. Surfacing	48' 44' 28'	15" 3-4"	Class 5 Spec. 2331, 2341
C	2000	5102-22	Bit. Overlay Milling	24' 13'	1 1/2" 3"	Spec. 2331
C	2000	5102-21	Milling Bit. Overlay	20' 24'	3" 3"	Spec. 2350
M	2011	8828-135	Agg. Shldring.	30'	var.	Class 1



YEARS FROM	TOTAL MILES TO	UNINCORPORATED		INCORPORATED		RURAL		URBAN	
		RDWY. MI.	BR. MI.	RDWY. MI.	BR. MI.	RDWY. MI.	BR. MI.	RDWY. MI.	BR. MI.

REMARKS: See Sheet N°1