

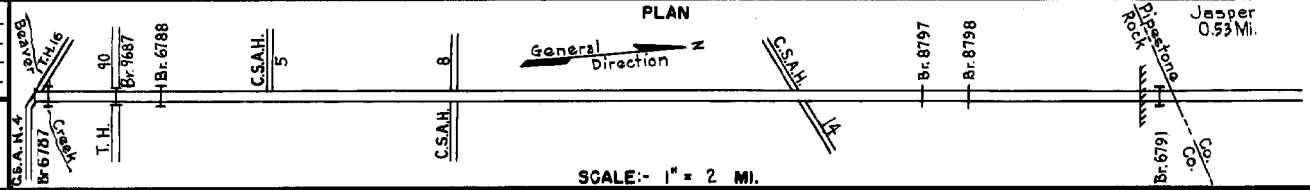
PREPARED BY
HIGHWAY PLANNING SURVEY
IN COOPERATION WITH
U.S. PUBLIC ROADS ADMINISTRATION

STATE OF MINNESOTA
DEPARTMENT OF HIGHWAYS
ROAD LIFE STUDIES
CONSTRUCTION PROJECT LOG RECORD

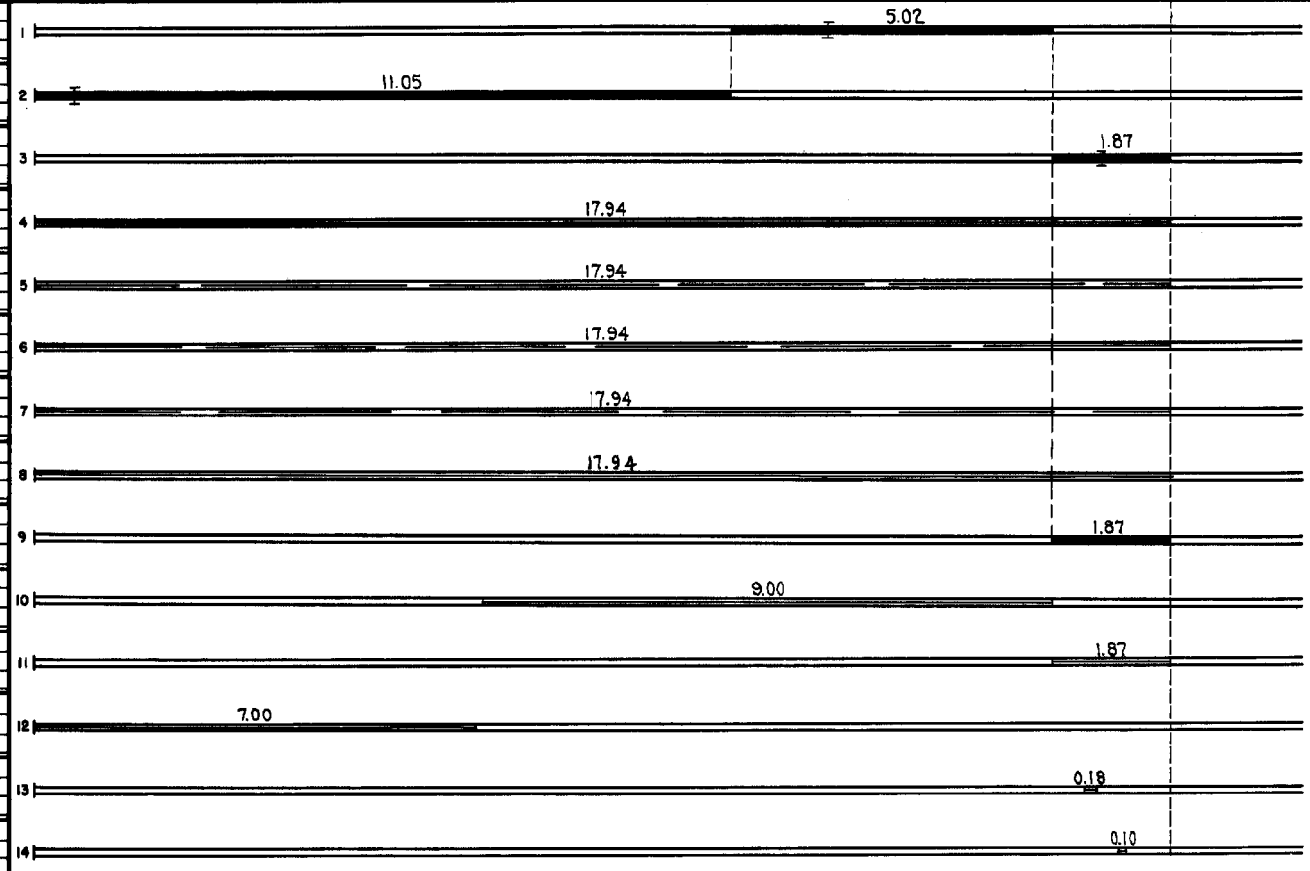
CONTROL SECTION 6703
TRUNK HIGHWAY 23
COUNTY Rock
DISTRICT 7B

LIMITS: Jct. T.H. 16 - N. Co. Line in Jasper

Ref. Pt. 001+00.297 - 018+00.640



YEAR BUILT	PROJECT N ^o	DESCRIPTION		REMARKS	CODE N ^o
		TYPE	WIDTH THICKNESS		
1923		Gravel	24' 2 1/2"	Co. Job 2301 Added in 1934. 1200 C.Y./Mile. 8' B.S.	
1924		Gravel	24' 2 1/2"	Co. Job 2404 Added in 1934. 1200 C.Y./Mile. 55' L.T.	
1925		Gravel	24' 2 1/2"	Co. Job 2502 Added in 1934. 1200 C.Y./Mile. 22' B.S.	
M 1940	A.F.E. 11	Regravelling		242 C.Y./Mile. Maint. Dept.	
M 1941	A.F.E. 24	Spot Gravelling		Reshape 1.8 Mi. on Co. L. 94 C.Y./Mile. Maint. Dept.	
M 1942	A.F.E. 6	Spot Graveling		92 C.Y./Mi. Maint. Dept.	
M 1944	A.F.E. 6	Grav. Resurfacing (Spote)		86 C.Y./Mi. Maint. Div.	
M 1946	A.F.E. 6	Spot Reshaping & Grade Lifts			
		Grav. Resurfacing	24'	14,801 C.Y.	
C 1948	A.F.E. 19	Bit Surfacing (Mixed Prime)	24' 1 1/2"	SC-4, 21008 Gal. Agg. 1026 C.Y.	
M 1949	A.F.E. 6	Grav. Resurfacing	24'	2859 C.Y.	
M 1949	A.F.E. 17	Bit Surf. Repair	24'	SC-3, 14477 Gal. Agg. 792 C.Y.	
M 1950	A.F.E. 6	Grav. Resurfacing	24'	2300 C.Y.	
M 1950	A.F.E. 4	Bit Fog Seal	24'	RCs-1, 400 Gal. Agg. 4 C.Y.	
M 1951	A.F.E. 4	Bit Surf. Repair	24'	SC3, 663 Gal. Agg. 31 C.Y.	



YEARS FROM TO	TOTAL MILES	UNINCORPORATED		INCORPORATED		RURAL		URBAN	
		RDWY. MI.	BR. MI.	RDWY. MI.	BR. MI.	RDWY. MI.	BR. MI.	RDWY. MI.	BR. MI.
1934 1951	17.94	17.81	0.02	0.11	0.00	17.92	0.02	0.00	0.00
1952 1959	18.64	18.09	0.02	0.52	0.01	18.61	0.03	0.00	0.00
1960	18.64	18.05	0.06	0.52	0.01	18.57	0.07	0.00	0.00

REMARKS: Layout is to scale as of 1934. Plan revised for 1952 relocation.


PREPARED BY
HIGHWAY PLANNING SURVEY
IN COOPERATION WITH
U. S. PUBLIC ROADS ADMINISTRATION

STATE OF MINNESOTA
DEPARTMENT OF HIGHWAYS
ROAD LIFE STUDIES
CONSTRUCTION PROJECT LOG RECORD

CONTROL SECTION 6703
TRUNK HIGHWAY 23
COUNTY Rock
DISTRICT TB

LIMITS: Jct T.H. 16 - N. Co. Line in Jasper
Ref. Pt. 001+00.297 - 018+00.640

YEAR BUILT	PROJECT N ^o	DESCRIPTION			CODE N ^o
		TYPE	WIDTH	THICKNESS	
M		Spot Treat.			
1952	A.F.E. 4	Bit. Surf. Repair	24'		
		Gravel	25'		
		Bridge	17'		
C	6703-02 & -03	Grading	36'		
1952	6703-08	Gravel	36'	2 1/2"	
	6703-05 & -06	Br. 6788 & Br. 6791	30'		
C		Bit. Surfacing			
1953	A.F.E. 817	Bit. Surf. Treat.	24'	1/2"	
C		Gravel Base	3 1/2"	3"	
1955	6703-10	Mixed Bit.	26'	1 1/2"	
	6703-04	Br. 6787	30'		
C		Grading Base			
1960	6780-02	Plant Mix Bit	24'	2"	
	6780-04	Br. 9687	30'		
M		Light Bit. Seal	26'		
1961					
M		Bit. Surface Repair	24'	1"	
1966	SF				
M		Bit. Surface Repair	24'	1"	
1967	SF				
M		SEAL COAT			
1976	SF				
M		Bit. SEAL COAT			
1977	SF				
M		Bit. Surfacing	24'	1 1/2"	
1980	SF				
M		Bit. Seal Coat	24'		
1980	SF				
M		Bit. Seal Coat	24'		
1980	SF				



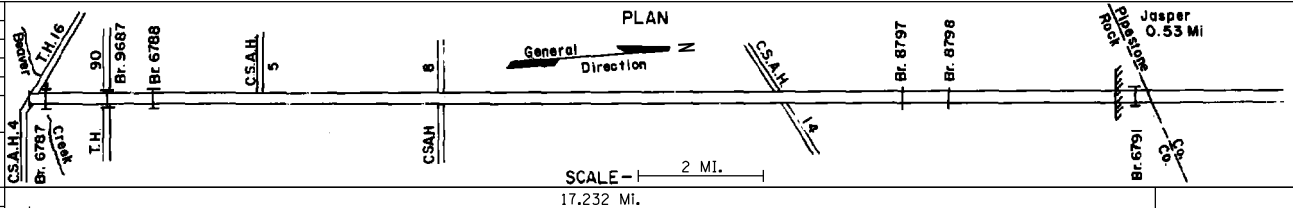
YEARS FROM	TO	TOTAL MILES	UNINCORPORATED		INCORPORATED		RURAL		URBAN		REMARKS: See Sheet No. 1
			RDWY. MI.	BR. MI.	RDWY. MI.	BR. MI.	RDWY. MI.	BR. MI.	RDWY. MI.	BR. MI.	

PREPARED BY
BUREAU OF POLICY & PLANNING
IN COOPERATION WITH
U. S. DEPARTMENT OF TRANSPORTATION - FEDERAL HIGHWAY ADMINISTRATION

STATE OF MINNESOTA
DEPARTMENT OF TRANSPORTATION
CONSTRUCTION PROJECT LOG RECORD

CONTROL SECTION 6703
TRUNK HIGHWAY 23
COUNTY Rock
DISTRICT 7B

LIMITS: Jct. ISTH-90 - Rock/Pipestone Co. Line
Ref. Pt. 001+00.248 - 018+00.640



YEAR BUILT	PROJECT No	DESCRIPTION				REMARKS
		TYPE	WIDTH	THICKNESS		
2013	6703-23	Remove/Reclaim bit Concrete Surfacing	28'	8"/6" 28'	6.5'	15' panels

YEARS FROM TO		TOTAL MILES	UNINCORPORATED RDWY. MI. BR. MI.		INCORPORATED RDWY. MI. BR. MI.		RURAL RDWY. MI. BR. MI.		URBAN RDWY. MI. BR. MI.		REMARKS: