

2006 TRUNK HIGHWAY VOLUMES

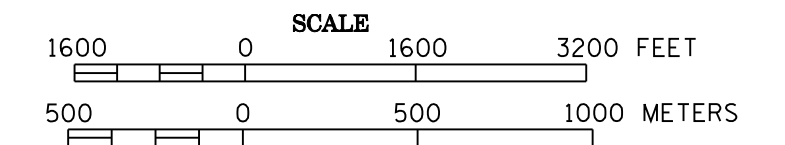
MUNICIPAL STATE AID STREET SYSTEM

MUNICIPALITY OF RED WING

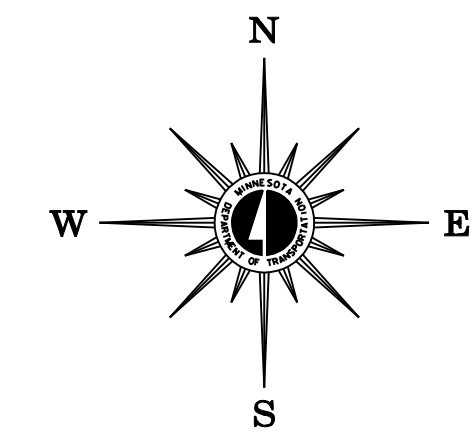
PREPARED BY THE MINNESOTA DEPARTMENT OF TRANSPORTATION OFFICE OF TRANSPORTATION DATA & ANALYSIS IN COOPERATION WITH U.S. DEPARTMENT OF TRANSPORTATION FEDERAL HIGHWAY ADMINISTRATION

LEGEND

- MUNICIPAL COUNTY STATE AID STREET.....
- MUNICIPAL STATE AID STREET.....
- COUNTY STATE AID HIGHWAY.....
- COUNTY ROAD.....
- TRUNK HIGHWAY.....

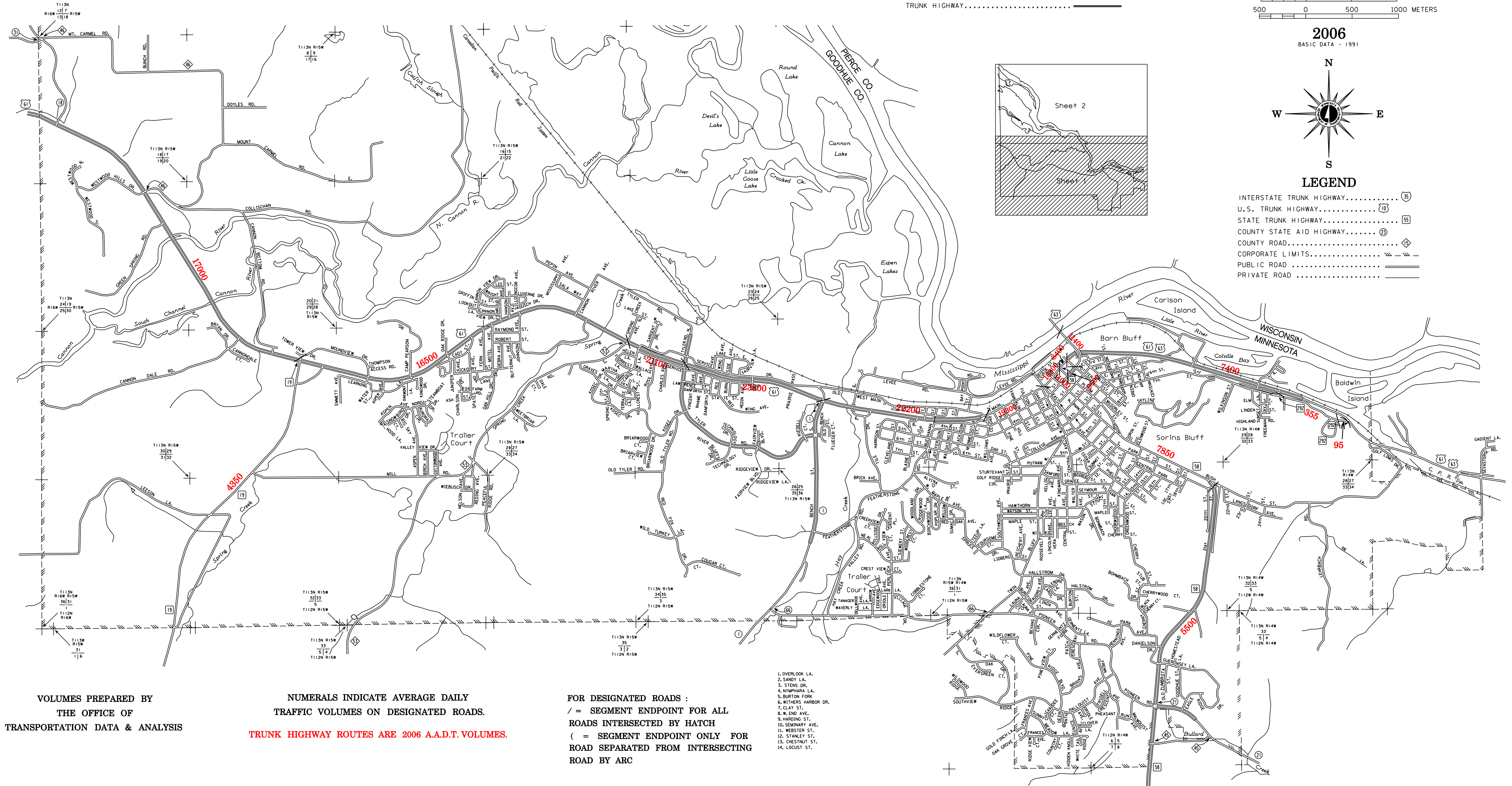
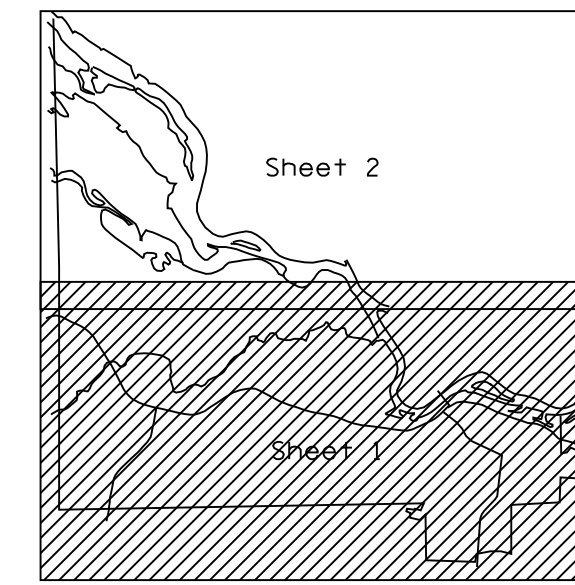


2006 BASIC DATA - 1991



LEGEND

- INTERSTATE TRUNK HIGHWAY.....
- U.S. TRUNK HIGHWAY.....
- STATE TRUNK HIGHWAY.....
- COUNTY STATE AID HIGHWAY.....
- COUNTY ROAD.....
- CORPORATE LIMITS.....
- PUBLIC ROAD.....
- PRIVATE ROAD.....



VOLUMES PREPARED BY THE OFFICE OF TRANSPORTATION DATA & ANALYSIS

NUMERALS INDICATE AVERAGE DAILY TRAFFIC VOLUMES ON DESIGNATED ROADS.

TRUNK HIGHWAY ROUTES ARE 2006 A.A.T. VOLUMES.

FOR DESIGNATED ROADS : / = SEGMENT ENDPOINT FOR ALL ROADS INTERSECTED BY HATCH (= SEGMENT ENDPOINT ONLY FOR ROAD SEPARATED FROM INTERSECTING ROAD BY ARC

1. OVERLOOK L.A.
2. SANDY L.A.
3. STENS DR.
4. KIMPHARA L.A.
5. BURTON FORK
6. WITHERS HARBOR DR.
7. CLAY ST.
8. W. END AVE.
9. HARDING ST.
10. SEMINARY AVE.
11. WEBSTER ST.
12. STANLEY ST.
13. CHESTNUT ST.
14. LOCUST ST.