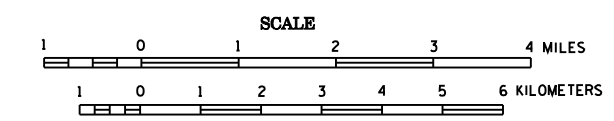
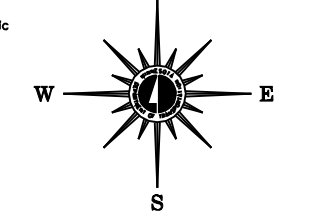


2006 TRAFFIC VOLUMES  
GENERAL HIGHWAY MAP  
**OLMSTED COUNTY**  
MINNESOTA

PREPARED BY THE  
MINNESOTA DEPARTMENT OF TRANSPORTATION  
OFFICE OF TRANSPORTATION DATA & ANALYSIS  
IN COOPERATION WITH  
U.S. DEPARTMENT OF TRANSPORTATION  
FEDERAL HIGHWAY ADMINISTRATION

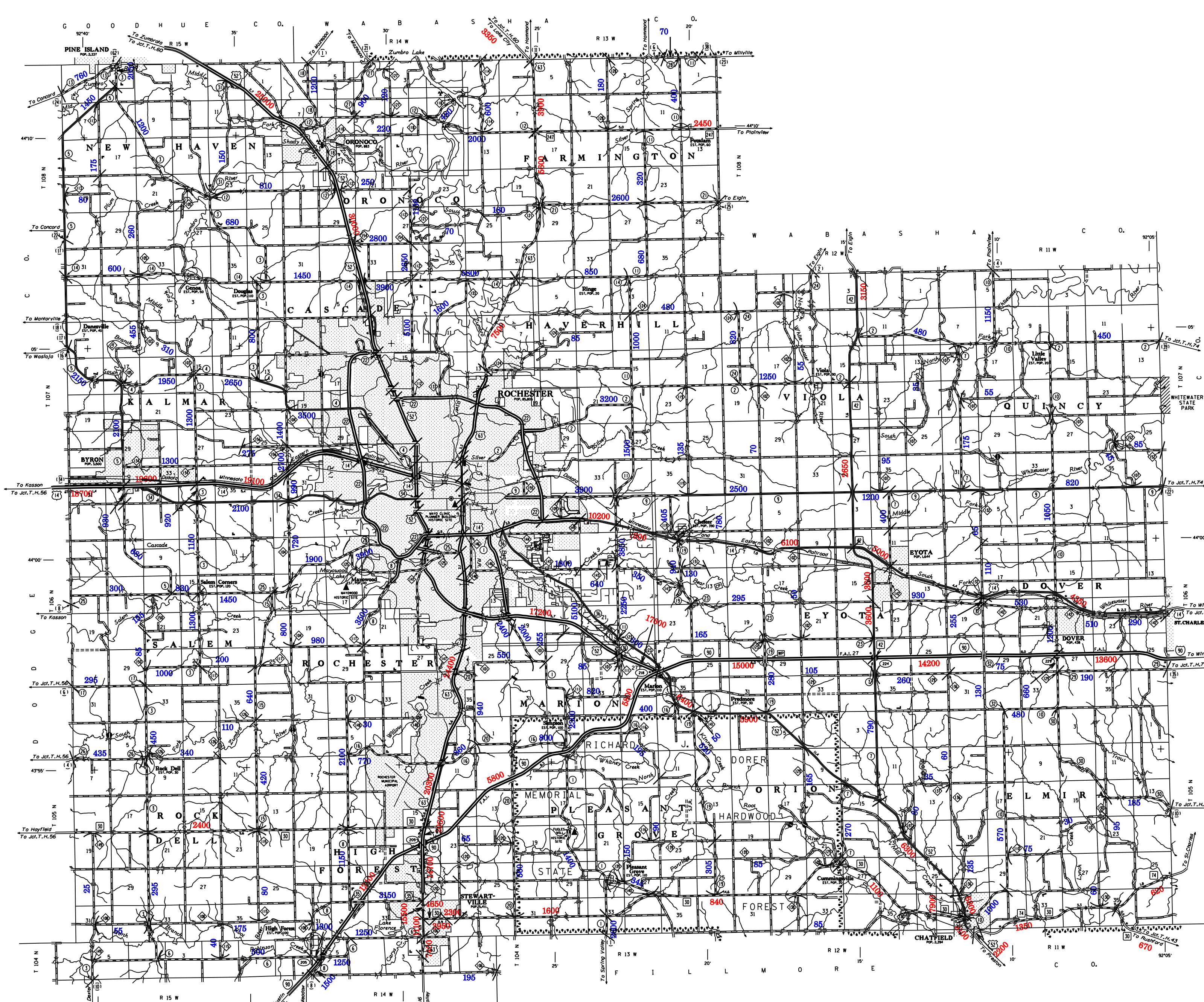


2006  
BASIC DATA - 1976  
Projection: Minnesota Coordinate System  
North: North American Datum of 1983  
Lambert Conformal Conic



**LEGEND**

ROAD AND ROADWAY FEATURES	NAVIGATION
PROJECTED ROAD	RAILROADS
UNIMPROVED ROAD	RAILROADS
IMPROVED ROAD	RAILROADS
ROAD WITH SHOULDER	RAILROADS
ROAD WITH SHOULDER AND CENTER LINE	RAILROADS
ROAD WITH SHOULDER AND CENTER LINE AND SIDEWALK	RAILROADS
ROAD WITH SHOULDER AND CENTER LINE AND SIDEWALK AND BIKEWAY	RAILROADS
ROAD WITH SHOULDER AND CENTER LINE AND SIDEWALK AND BIKEWAY AND TRAIL	RAILROADS
ROAD WITH SHOULDER AND CENTER LINE AND SIDEWALK AND BIKEWAY AND TRAIL AND FERRY	RAILROADS
ROAD WITH SHOULDER AND CENTER LINE AND SIDEWALK AND BIKEWAY AND TRAIL AND FERRY AND AIRWAY	RAILROADS
ROAD WITH SHOULDER AND CENTER LINE AND SIDEWALK AND BIKEWAY AND TRAIL AND FERRY AND AIRWAY AND STRUCTURES	RAILROADS
ROAD WITH SHOULDER AND CENTER LINE AND SIDEWALK AND BIKEWAY AND TRAIL AND FERRY AND AIRWAY AND STRUCTURES AND MISCELLANEOUS MAP FEATURES	RAILROADS
ROAD WITH SHOULDER AND CENTER LINE AND SIDEWALK AND BIKEWAY AND TRAIL AND FERRY AND AIRWAY AND STRUCTURES AND MISCELLANEOUS MAP FEATURES AND DRAINAGE	RAILROADS
ROAD WITH SHOULDER AND CENTER LINE AND SIDEWALK AND BIKEWAY AND TRAIL AND FERRY AND AIRWAY AND STRUCTURES AND MISCELLANEOUS MAP FEATURES AND DRAINAGE AND CITY CENTERS	RAILROADS
ROAD WITH SHOULDER AND CENTER LINE AND SIDEWALK AND BIKEWAY AND TRAIL AND FERRY AND AIRWAY AND STRUCTURES AND MISCELLANEOUS MAP FEATURES AND DRAINAGE AND CITY CENTERS AND PUBLIC SERVICE FACILITIES	RAILROADS
ROAD WITH SHOULDER AND CENTER LINE AND SIDEWALK AND BIKEWAY AND TRAIL AND FERRY AND AIRWAY AND STRUCTURES AND MISCELLANEOUS MAP FEATURES AND DRAINAGE AND CITY CENTERS AND PUBLIC SERVICE FACILITIES AND COMMERCIAL	RAILROADS



VOLUMES PREPARED BY  
THE OFFICE OF  
TRANSPORTATION DATA & ANALYSIS

NUMERALS INDICATE AVERAGE DAILY  
TRAFFIC VOLUMES ON DESIGNATED ROADS.  
TRUNK HIGHWAY ROUTES ARE 2006 A.A.D.T. VOLUMES.  
COUNTY SYSTEM ROADS ARE 2006 A.A.D.T. VOLUMES.

FOR DESIGNATED ROADS :  
/ = SEGMENT ENDPOINT FOR ALL  
ROADS INTERSECTED BY HATCH  
( = SEGMENT ENDPOINT ONLY FOR  
ROAD SEPARATED FROM INTERSECTING  
ROAD BY ARC

\*NOT ALL FEATURES EXCEPT TOWNSHIP ROADS AND  
CITIES ARE CURRENT AS OF JANUARY 1, 2006.  
NOTE FOR DETAIL OF COUNTY STATE AID HIGHWAYS AND COUNTY  
ROADS IN INCORPORATED PLACES, SEE MAPS OF MUNICIPALITIES.

