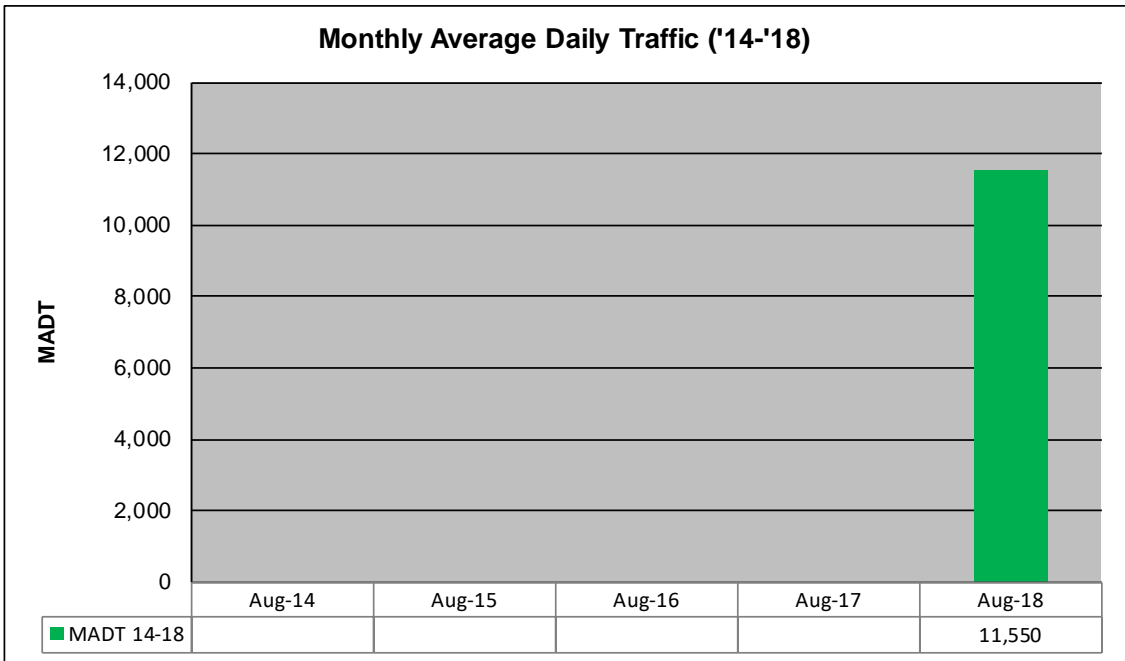
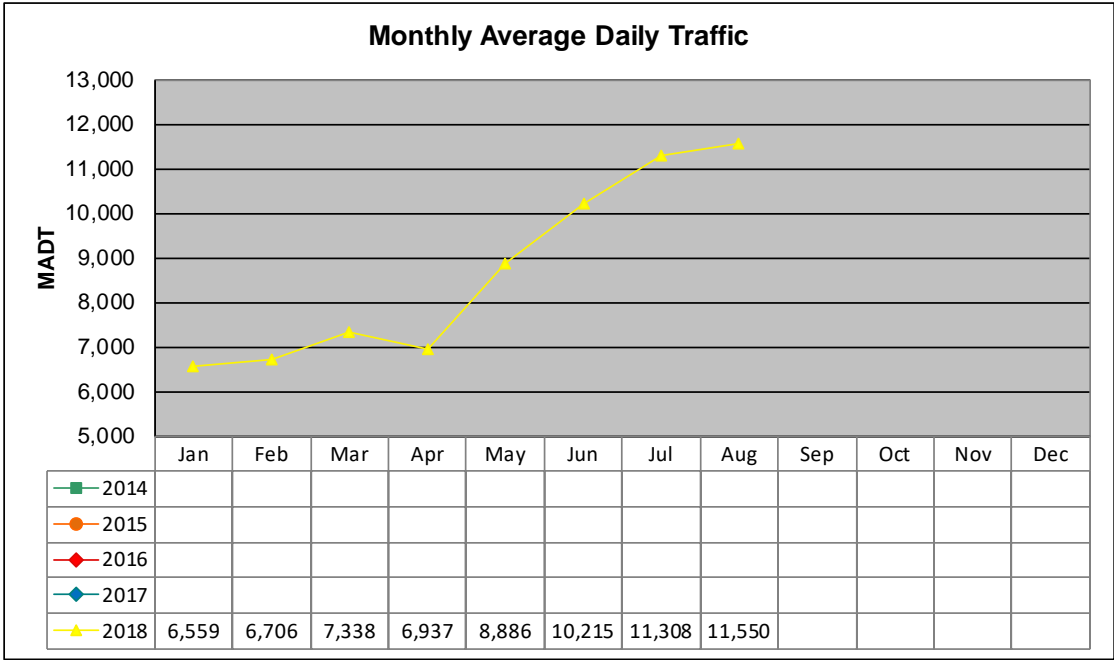


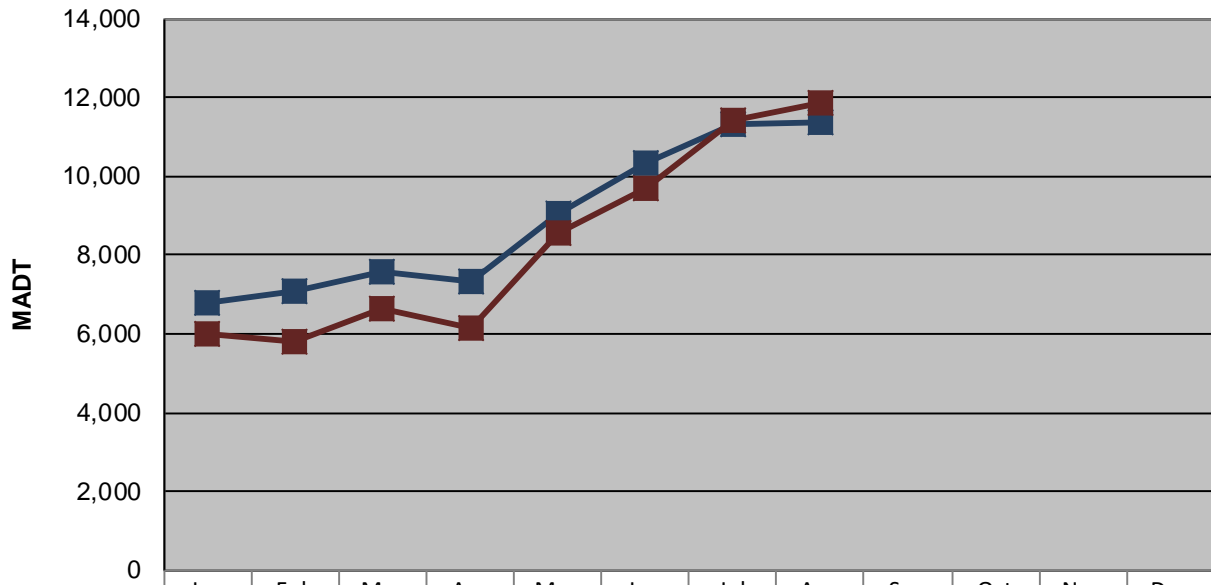
MONTHLY REPORT, STATION NO. 30 (WIM)

AUGUST 2018

Station Measurement: VOLUME/SPEED/CLASS/WEIGHT		
Route: TH 61	Route Direction: N/S	Lanes: 4
County: Lake	Closest City: Two Harbors	
Functional Class: Rural Principal Arterial - Other		
Location: SW OF CSAH25, SW OF TWO HARBORS		
Ref Post: 018+00.140	True Mile: 17.487	Sequence No. 6757
Volume: 358,059		MADT: 11,550
Weekday (M-F) MADT: 11,362		Weekend (Sa-Su) MADT: 11,854



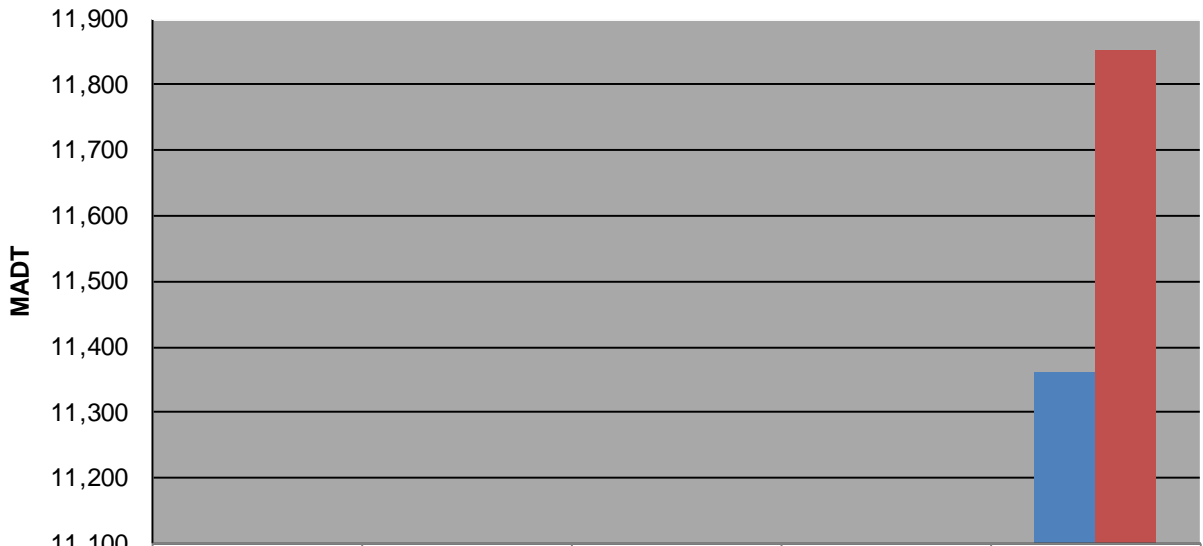
Weekday (WD)/Weekend (WE) Monthly Average Daily Traffic



	Jan	Feb	Mar	Apr	May	Jun	Jul	Aug	Sep	Oct	Nov	Dec
'14 WD												
'14 WE												
'15 WD												
'15 WE												
'16 WD												
'16 WE												
'17 WD												
'17 WE												
'18 WD	6,798	7,067	7,557	7,310	9,068	10,336	11,330	11,362				
'18 WE	6,002	5,790	6,634	6,168	8,560	9,700	11,428	11,854				

Note: 'Weekday' defined as Monday-Friday, 'Weekend' defined as Saturday-Sunday

Weekday/Weekend Monthly Average Daily Traffic ('14-'18)



Weekday					11,362
Weekend					11,854