MONTHLY REPORT, STATION NO. 43 (WIM)

MARCH 2016

Station Measurement: VOLUME/SPEED/CLASS/WEIGHT		
Route: TH 10	Route Direction: E/W	Lanes: 4
County: Clay	Closest City: Glyndon	
Functional Class: Rural Principal Arterial - Other		
Location: .3 W OF CR68 (90TH ST S), W OF GLYNDON		
Ref Post: 007+00.510	True Mile: 7.323	Sequence No. 6733
Volume: 467,763	**MADT: 15,089**	
Weekday (M-F) MADT: 15,822	**Weekend (Sa-Su) MADT: 13,106**	

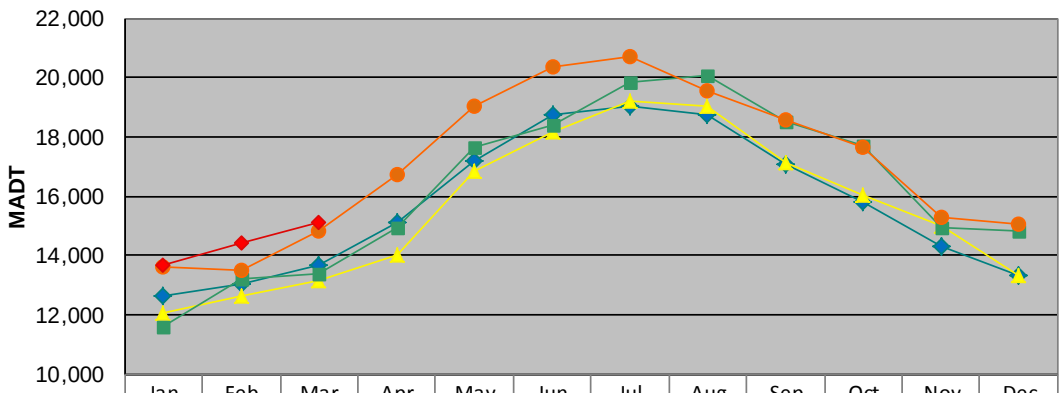

	Jan	Feb	Mar	Apr	May	Jun	Jul	Aug	Sep	Oct	Nov	Dec
2012	12,629	13,034	13,693	15,087	17,162	18,731	19,032	18,753	17,053	15,799	14,327	13,317
2013	12,081	12,634	13,126	13,992	16,832	18,176	19,185	19,061	17,157	16,050	14,979	13,339
2014	11,571	13,219	13,401	14,946	17,674	18,399	19,839	20,080	18,510	17,724	14,919	14,852
2015	13,639	13,472	14,816	16,737	19,039	20,378	20,690	19,578	18,555	17,622	15,289	15,060
2016	13,689	14,430	15,089									

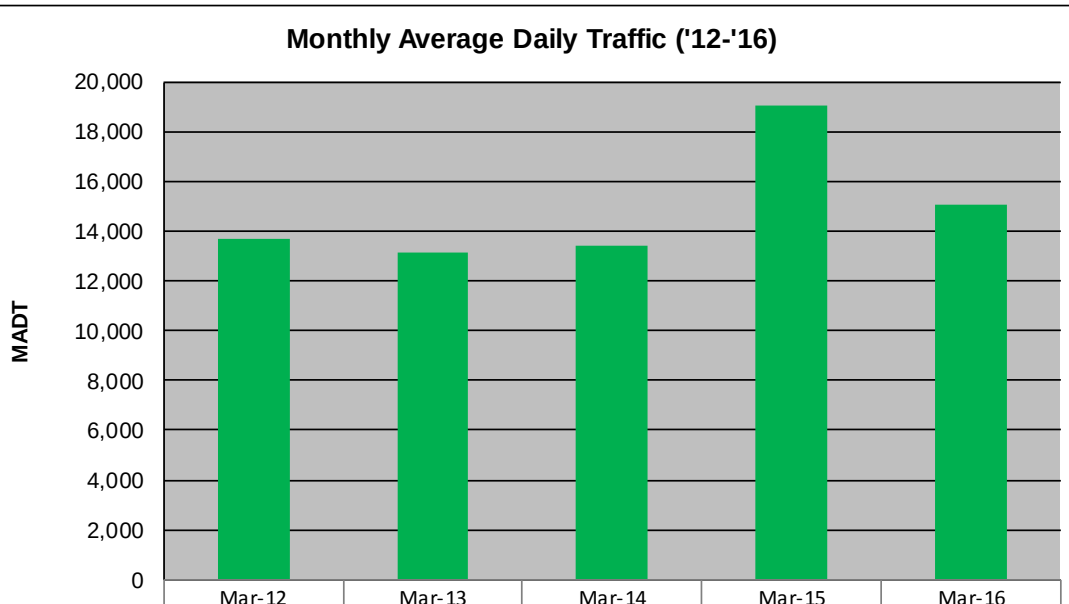

	Mar-12	Mar-13	Mar-14	Mar-15	Mar-16
MADT 12-16	13,693	13,126	13,401	19,039	15,089

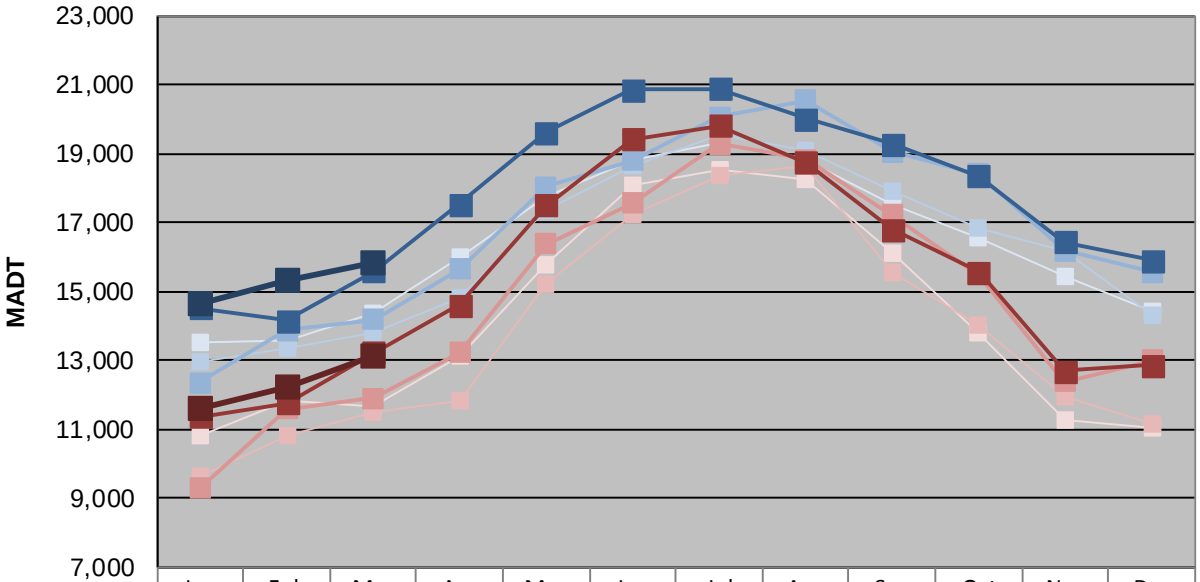

	Jan	Feb	Mar	Apr	May	Jun	Jul	Aug	Sep	Oct	Nov	Dec
'12 WD	13,492	13,568	14,344	15,974	17,730	18,836	19,294	18,828	17,528	16,566	15,410	14,444
'12 WE	10,818	11,822	11,672	13,150	15,784	18,054	18,534	18,254	16,104	13,774	11,258	11,060
'13 WD	12,974	13,364	13,794	14,814	17,320	18,646	19,552	19,098	17,898	16,812	16,178	14,312
'13 WE	9,614	10,810	11,496	11,828	15,192	17,236	18,386	18,636	15,550	14,008	11,920	11,146
'14 WD	12,360	13,874	14,176	15,648	18,050	18,788	20,070	20,550	19,060	18,414	16,184	15,558
'14 WE	9,272	11,582	11,914	13,236	16,366	17,562	19,262	18,814	17,228	15,474	12,392	12,992
'15 WD	14,510	14,162	15,582	17,516	19,602	20,838	20,890	20,018	19,288	18,346	16,442	15,886
'15 WE	11,372	11,748	13,220	14,610	17,500	19,426	19,806	18,752	16,796	15,566	12,676	12,848
'16 WD	14,650	15,320	15,822									
'16 WE	11,582	12,248	13,106									

Note: 'Weekday' defined as Monday-Friday, 'Weekend' defined as Saturday-Sunday

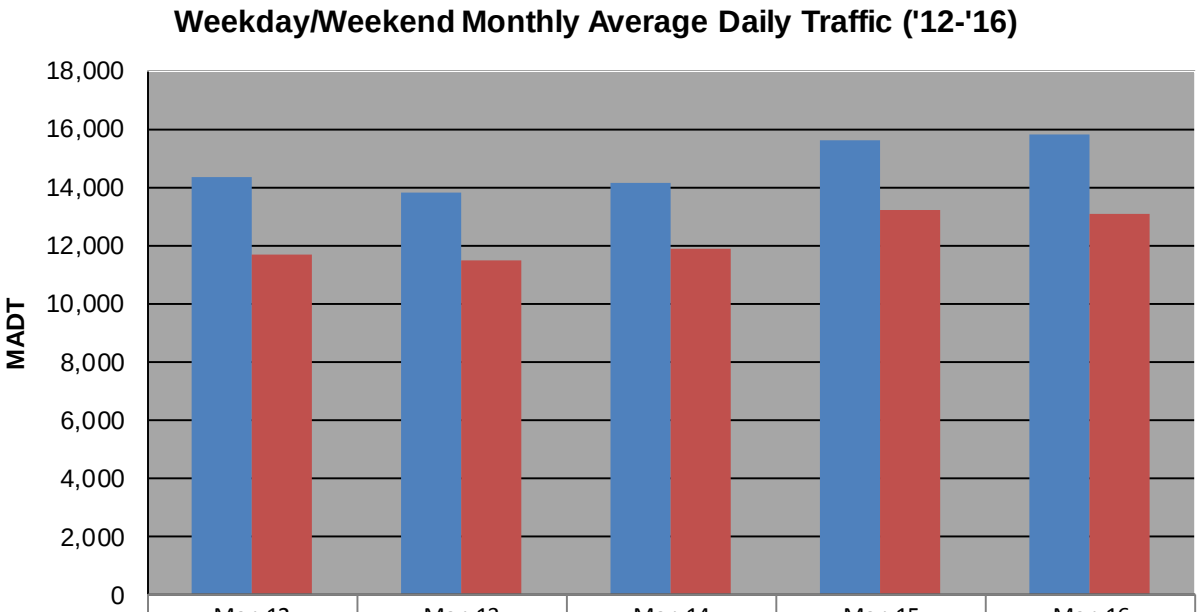

	Mar-12	Mar-13	Mar-14	Mar-15	Mar-16
Weekday	14,344	13,794	14,176	15,582	15,822
Weekend	11,672	11,496	11,914	13,220	13,106