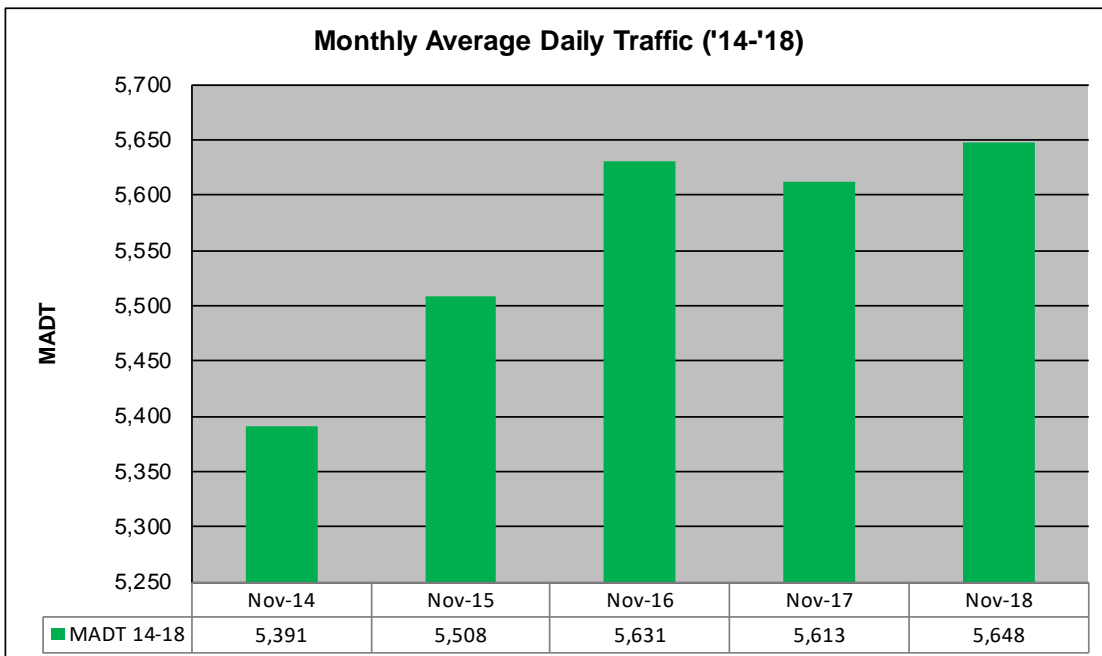
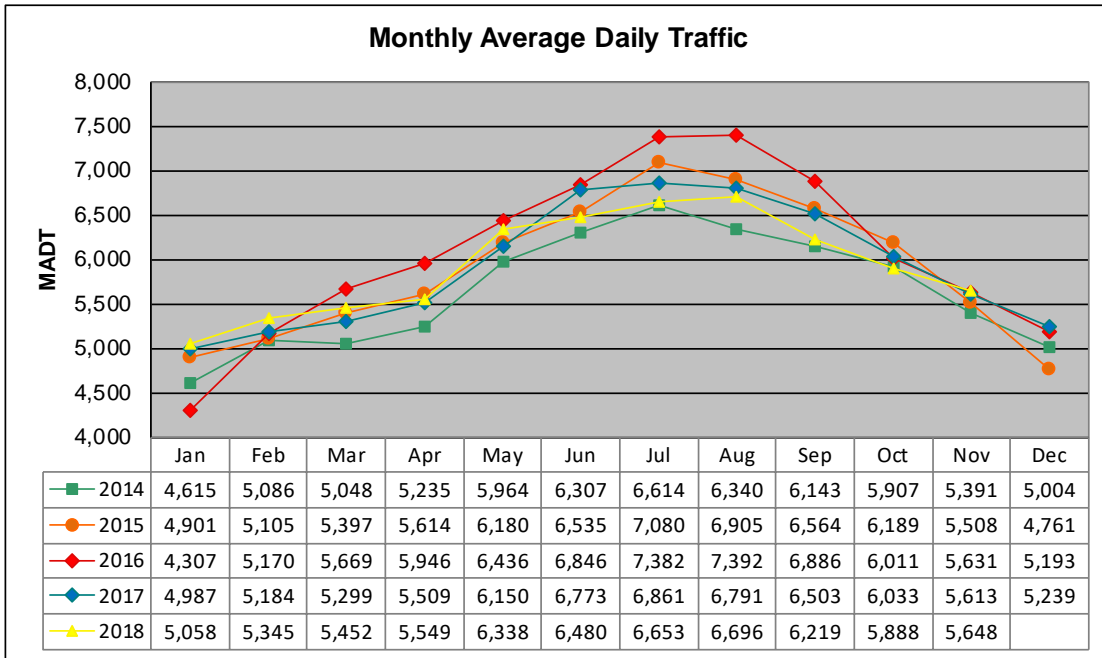


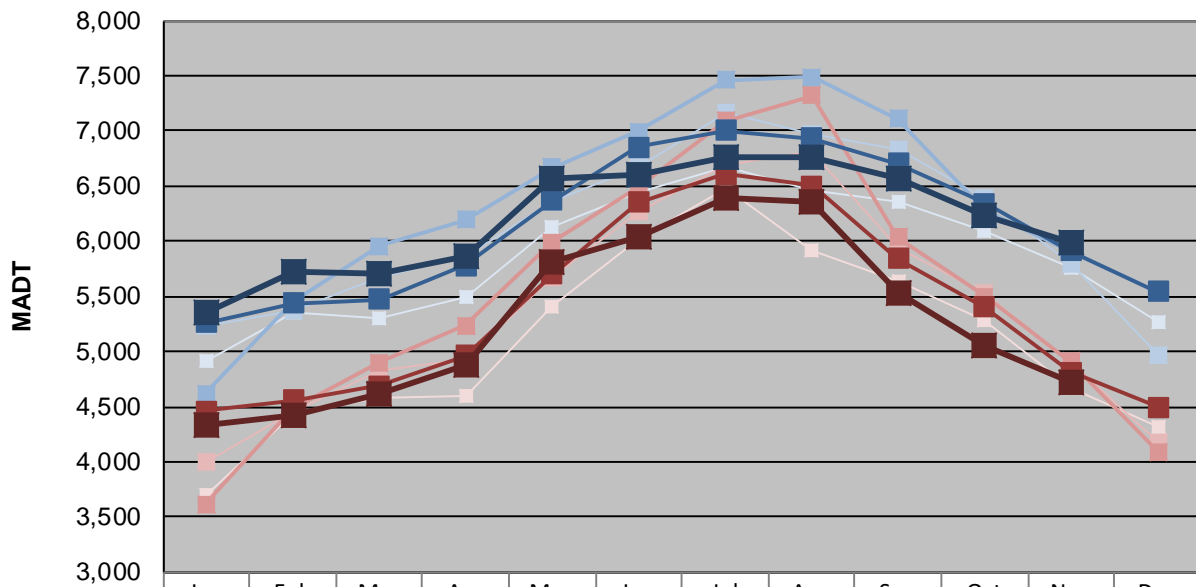
MONTHLY REPORT, STATION NO. 35 (WIM)

NOVEMBER 2018

Station Measurement: VOLUME/SPEED/CLASS/WEIGHT		
Route: TH 2	Route Direction: E/W	Lanes: 4
County: Clearwater	Closest City: Bagley	
Functional Class: Rural Principal Arterial - Other		
Location: .5 MI W OF CSAH30, E OF BAGLEY		
Ref Post: 091+00.800	True Mile: 91.666	Sequence No. 1066
Volume: 169,448		MADT: 5,648
Weekday (M-F) MADT: 5,987		Weekend (Sa-Su) MADT: 4,716



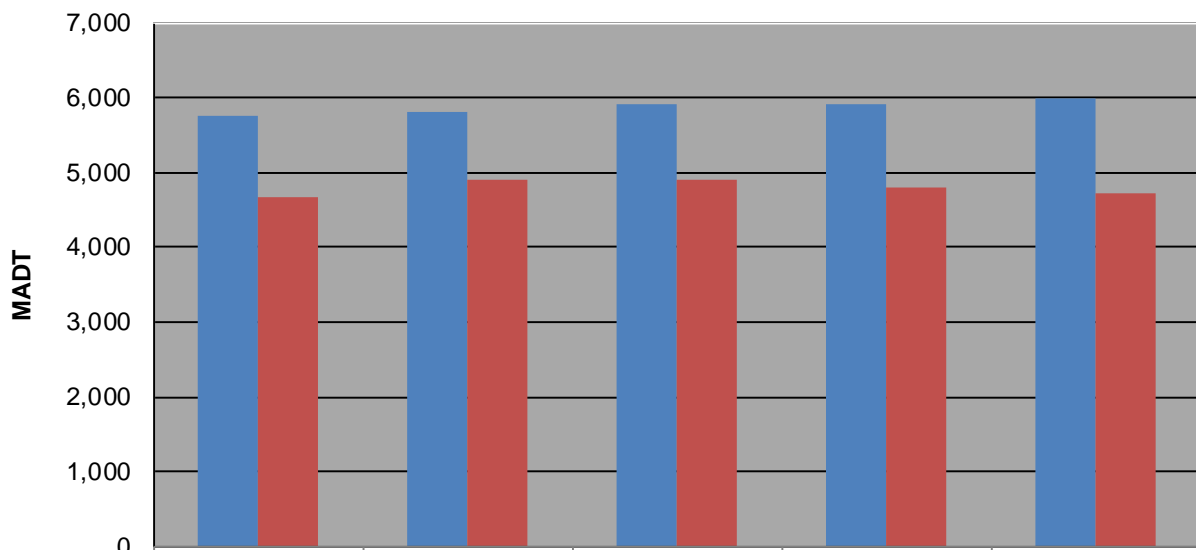
Weekday (WD)/Weekend (WE) Monthly Average Daily Traffic



	Jan	Feb	Mar	Apr	May	Jun	Jul	Aug	Sep	Oct	Nov	Dec
'14 WD	4,912	5,346	5,298	5,494	6,128	6,440	6,668	6,470	6,354	6,088	5,752	5,264
'14 WE	3,692	4,440	4,580	4,606	5,400	6,018	6,486	5,918	5,644	5,292	4,668	4,310
'15 WD	5,238	5,366	5,668	5,862	6,362	6,674	7,164	6,974	6,840	6,388	5,802	4,970
'15 WE	3,996	4,456	4,832	4,938	5,664	6,272	6,698	6,810	5,926	5,532	4,894	4,178
'16 WD	4,622	5,448	5,958	6,190	6,672	6,998	7,456	7,488	7,112	6,274	5,916	5,544
'16 WE	3,616	4,488	4,902	5,238	5,994	6,490	7,088	7,320	6,036	5,502	4,908	4,096
'17 WD	5,258	5,434	5,472	5,784	6,372	6,850	7,004	6,932	6,700	6,340	5,916	5,540
'17 WE	4,462	4,558	4,688	4,958	5,704	6,348	6,610	6,502	5,846	5,406	4,814	4,500
'18 WD	5,348	5,718	5,706	5,872	6,570	6,608	6,768	6,766	6,562	6,228	5,987	
'18 WE	4,326	4,414	4,622	4,886	5,806	6,036	6,394	6,348	5,534	5,062	4,716	

Note: 'Weekday' defined as Monday-Friday, 'Weekend' defined as Saturday-Sunday

Weekday/Weekend Monthly Average Daily Traffic ('14-'18)



	Nov-14	Nov-15	Nov-16	Nov-17	Nov-18
Weekday	5,752	5,802	5,916	5,916	5,987
Weekend	4,668	4,894	4,908	4,814	4,716