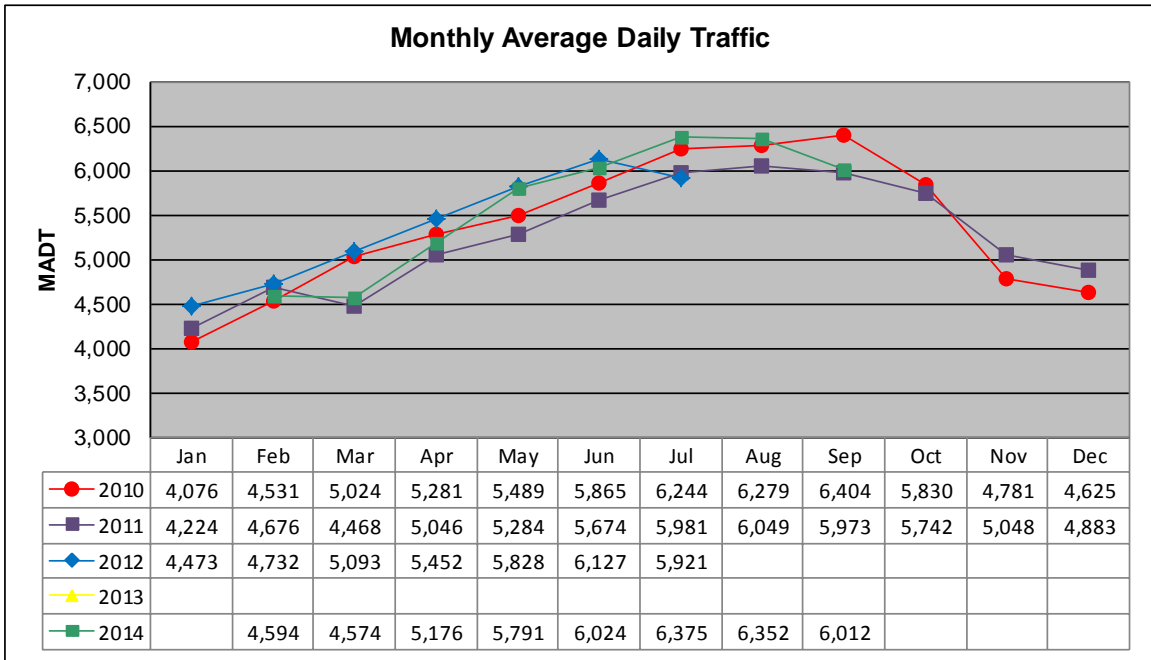


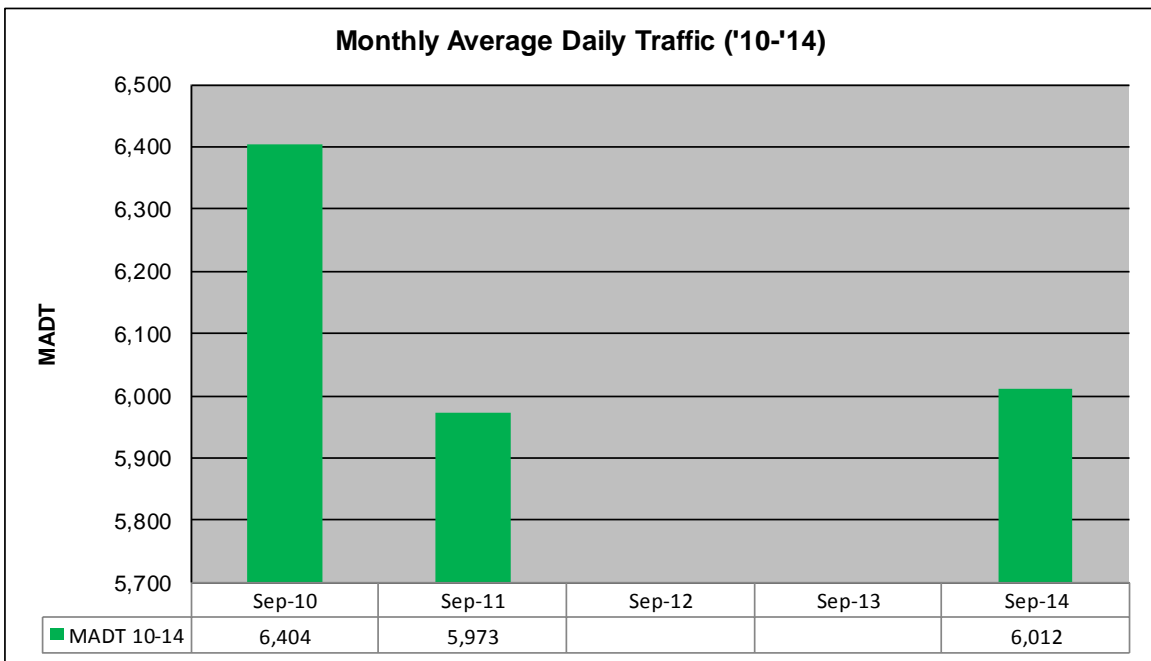
# MONTHLY REPORT, STATION NO. 31 (WIM)

## SEPTEMBER 2014

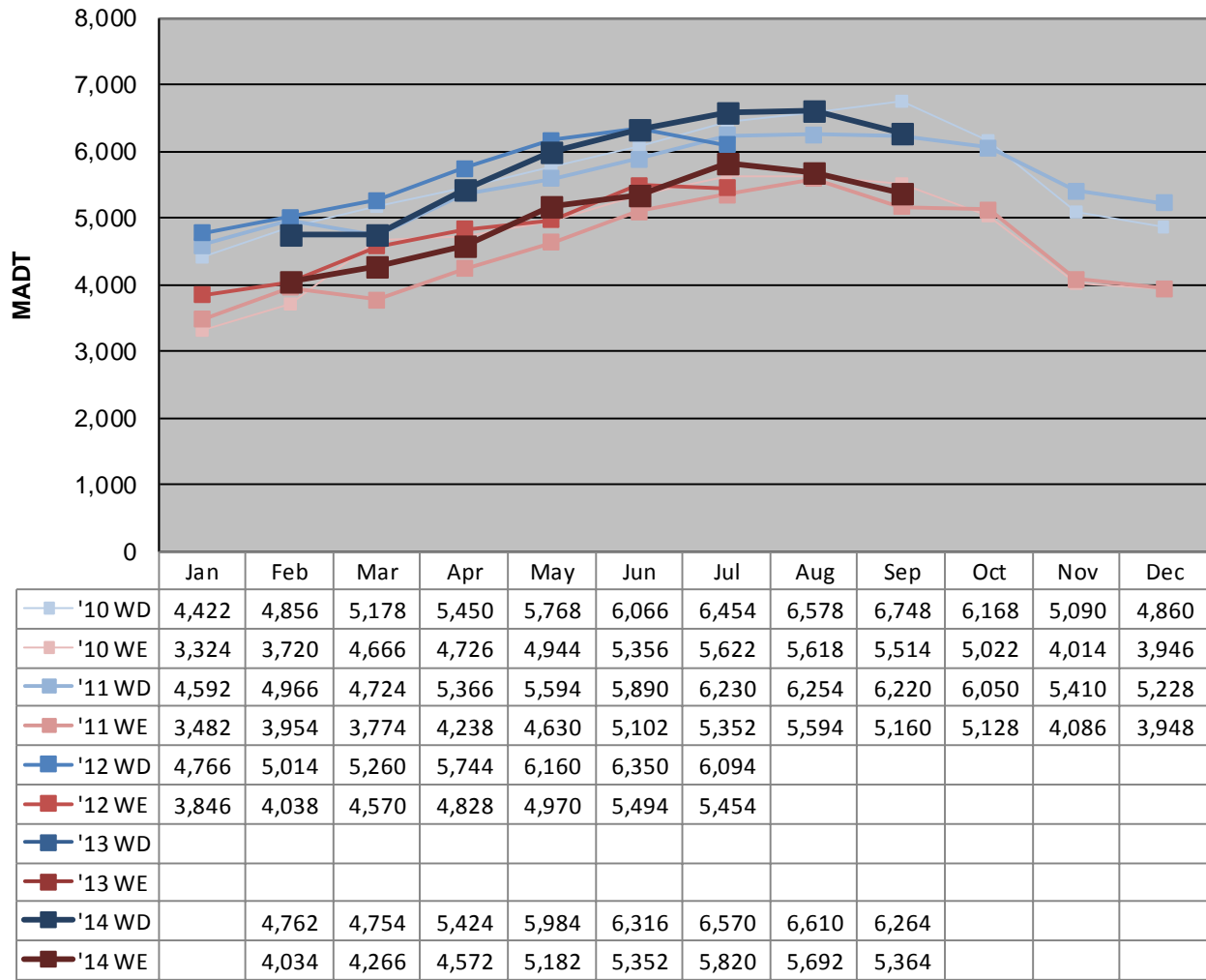
|                                                         |                                |                                    |
|---------------------------------------------------------|--------------------------------|------------------------------------|
| Station Measurement: VOLUME/SPEED/CLASS/WEIGHT          |                                |                                    |
| Route: TH 53                                            | Route Direction: N/S           | Lanes: 4                           |
| County: Polk                                            | Closest City: East Grand Forks |                                    |
| Functional Class: Rural Principal Arterial - Other      |                                |                                    |
| Location: NW OF CSAH63 (100TH AVE SW), SE OF E GR FORKS |                                |                                    |
| Ref Post: 008+00.000                                    | True Mile: 7.974               | Sequence No. 4332                  |
| <b>Volume: 180,347</b>                                  |                                | <b>MADT: 6,012</b>                 |
| <b>Weekday (M-F) MADT: 6,264</b>                        |                                | <b>Weekend (Sa-Su) MADT: 5,364</b> |



Note: No data August 2012 to January 2014 due to sensors destroyed by construction on TH 2



**Weekday (WD)/Weekend (WE) Monthly Average Daily Traffic**



Note: 'Weekday' defined as Monday-Friday, 'Weekend' defined as Saturday-Sunday

**Weekday/Weekend Monthly Average Daily Traffic ('10-'14)**

