

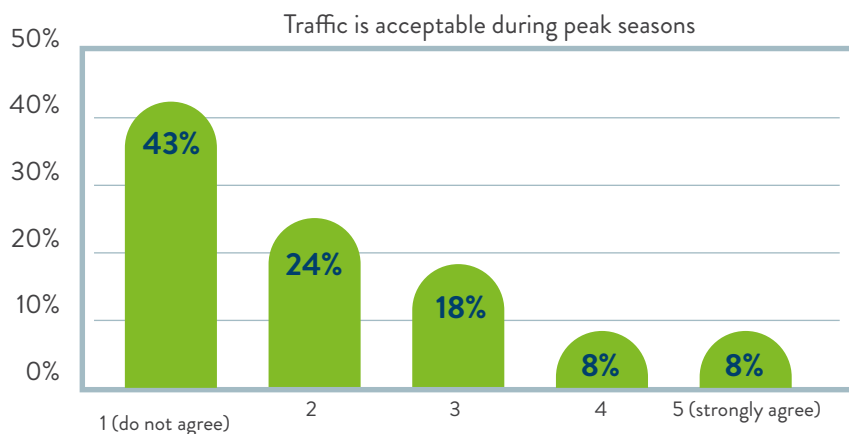
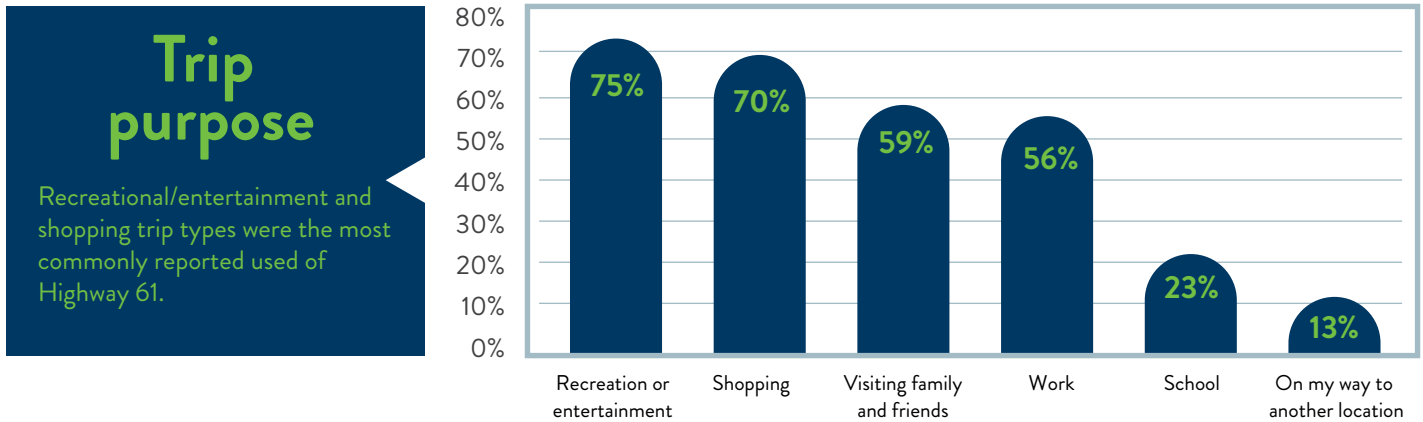
Highway 61 Two Harbors

Corridor study

Public engagement opportunity #1 summary

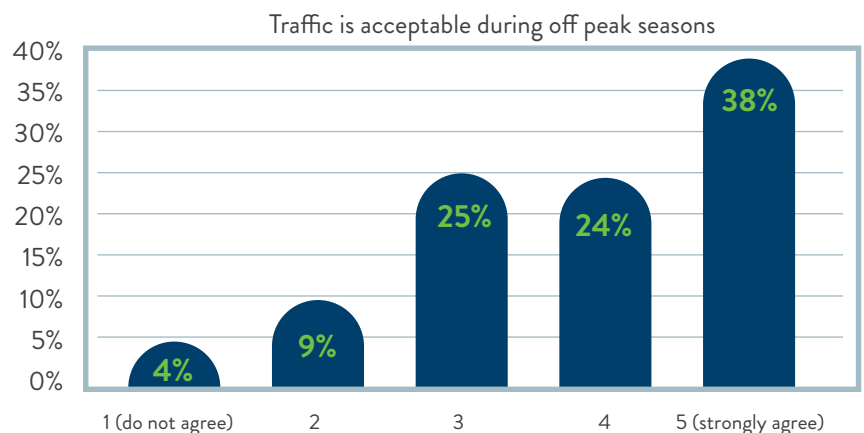
January 2022

Early public input was gathered in the fall of 2021 on existing transportation conditions along Highway 61 through Two Harbors. Over 400 individuals responded to our online survey and submitted feedback through our interactive mapping tool.

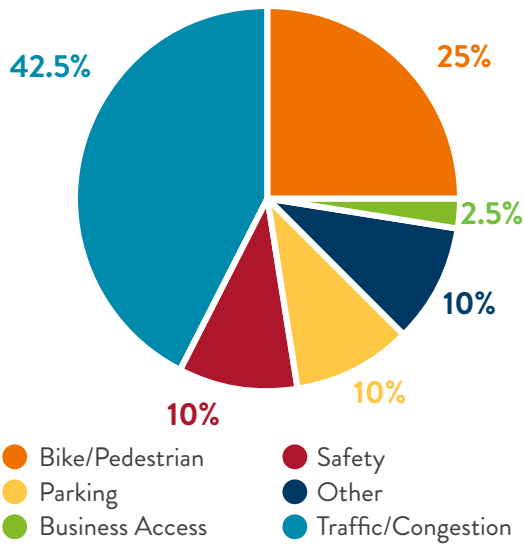


Survey respondents believe that traffic congestion during peak seasons in Two Harbors is not acceptable.

However, most respondents feel Highway 61 operates acceptably during normal daily (off-peak) conditions.



Types of comments entered on the interactive mapping tool



Online interactive mapping tool

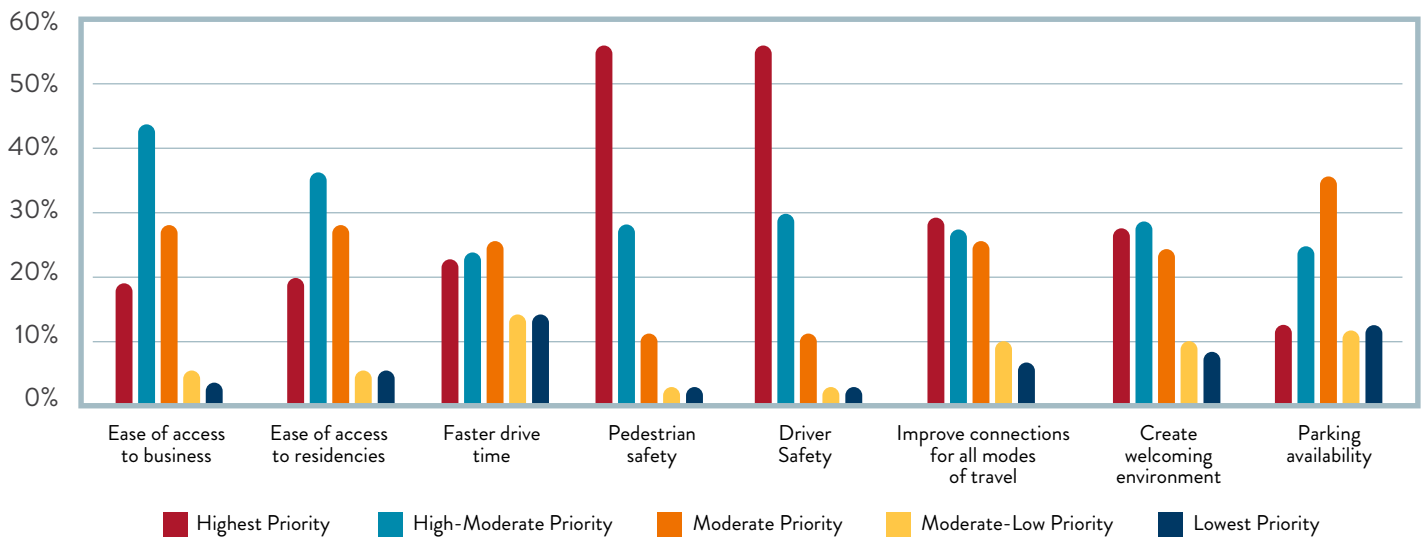


view

A total of 65 stakeholders submitted unique comments through the interactive mapping tool. In addition, stakeholders left 243 “up votes” and 89 “down votes” to comments left by others. Participants who submitted comments through the interactive map were able to select a category for their comment. The chart shows the share of comments by category.



Respondents ranked eight potential corridor issues



Safety

The issues of “pedestrian safety” and “driver safety” were ranked most important by respondents.

Stay connected. Stay informed.

Visit and bookmark the project page at:
mndot.gov/d1/projects/two-harbors

Josie Olson
 josie.olson@state.mn.us
 218-725-2808

Pippi Mayfield
 pippi.mayfield@state.mn.us
 218-725-2834



We will have more opportunities to provide input on a list of potential improvement alternatives in Spring 2022. Have more questions? See our website for project FAQ.

