S.P. 2503-32 - TH 19 (STATE ST)
CANNON FALLS, MN
LEVEL 2 LAYOUT

Level 2 LAYOUT APPROVAL

Prepared Letting Date	12/16/2021	
Prepared by	Jason Bierbrauer	PE
Reviewed by	Andrew Bierbrauer	PE
Reviewed by	Michael Schwarz	PE
Reviewed by	Jason Bierbrauer	PE
Reviewed by	Matt Schwartzer	PE
Reviewed by	Kevin Kiesow	PE
Approved by	Mark Schwartzer	PE

LAYOUT No. 02 COPY No. 1
T.H. 19 VICINITY OF CANNON FALLS-NORTHSOUTH
T.H. 19 FROM 0.2 MILE SOUTH OF 4TH STREET TO 0.2 MILE NORTH OF 1ST STREET
A.MPLS. S.P. N
ADT 2020=2,800 ADT 2040=3,300
Prepared 10/08/20 DESIGN YEAR=2040
By JSBIERBRAUER@STONEBROOKE.COM(Jason Bierbrauer) Stonebrooke
S.P. 2503-32 15 Ac. PMGE ACTIVITY:AAAAF
S.A.P. FAP
Copy to

LAYOUT HISTORY:

S.P. 2503-32 IS A PAVEMENT REHABILITATION PROJECT THROUGH THE CITY OF CANNON FALLS, MN.

LAYOUT 1 SUBMITTED TO MNDOT DISTRICT 6 FOR REVIEW ON 04/17/2020.

LAYOUT 1A - THE BEGIN TERMINI OF THE PROJECT IS EXTENDED TO APPROXIMATELY 220' WEST OF THE CENTER OF TH 19 AND TH 20 INTERSECTION. THE END TERMINI OF THE PROJECT IS EXTENDED TO THE POSTAL OFFICE AND 4TH ST IS MOVED TOWARDS THE ROAD BY 12' TO OBTAIN A THRU LANE WIDTH OF 12' AND PARKING LANE OF 10'.

LAYOUT NOTES:

THERE ARE NO DESIGN EXCEPTIONS.

ALL PEDESTRIAN ACCOMMODATIONS MEET ADA PROWAG REQUIREMENTS (UNLESS OTHERWISE NOTED ON FINAL DESIGN PLANS).

T.H. 19 IS NOT AN OSOW SUPER LOAD CORRIDOR.

T.H. 19 IS A RESTRICTED ROUTE FOR HOUSE MOVING.

LAYOUT PURPOSE & NEED:

THE PAVEMENT CONDITION ON TH 19 THROUGH THE CITY OF CANNON FALLS WAS IDENTIFIED FOR NEED OF IMPROVEMENT AND PRESERVATION. THE SIDEWALK NETWORK WAS IDENTIFIED FOR NEED OF ADA IMPROVEMENTS TO ENSURE ACCESSIBILITY FOR DISABILITIES ACT (ADA) COMPLIANCE. ADDITIONALLY, MINOR HYDRAULIC REPAIRS WAS DETERMINED TO IMPROVE RELIABILITY AND LIMIT FUTURE MAINTENANCE OF THE DRAINAGE SYSTEM. THE CITY OF CANNON FALLS AGREED TO THE NEED OF ADDRESSING THE IDENTIFIED ISSUES.

TYPICAL SECTIONS

(NOT TO SCALE)

INPLACE TH 19
THIS_IM STA 775+34 TO STA 775+55
S THIS_IMP



PROPOSED TH 19
THIS_IMP STA 775+34 TO STA 775+55
S THIS_IMP



INPLACE TH 19
THIS_IM STA 776+55 TO STA 776+35
S THIS_IMP



PROPOSED TH 19
THIS_IMP STA 776+55 TO STA 776+35
S THIS_IMP



INPLACE TH 19
THIS_IMP STA 776+55 TO STA 780+86
S THIS_IMP



PROPOSED TH 19
THIS_IMP STA 776+55 TO STA 780+86
S THIS_IMP



INPLACE TH 19
THIS_IMP STA 780+86 (ATTACH STA 100+00) TO STA 11+77
S THIS_IMP



PROPOSED TH 19
THIS STA 100+00 TO STA 111+44 (ATTACH_IMP STA 11+78)
S THIS_IMP %



INPLACE TH 19
THIS_IMP STA 11+77 TO STA 14+49
S THIS_IMP



PROPOSED TH 19
THIS_IMP STA 11+79 (ATTACH STA 111+44) TO STA 17+63
S THIS_IMP



PROPOSED TH 19
THIS_IMP STA 17+63 TO STA 34+99
S THIS_IMP



INDEX MAP

PROJECT LOCATION
S.P. 2503-32

LEGEND

- INPLACE RIGHT OF WAY
- LOT LINES
- CONSTRUCTION LIMITS
- TEMPORARY EASEMENT
- PERMANENT EASEMENT
- REMOVE AND REPLACE BIT PAVEMENT
- CURB/PAVED MEDIAN
- SIDEWALK
- BOULEVARD (VEGETATION)
- DRIVEWAY ENTRANCE
- MILL & OVERLAY
- EXISTING TRAFFIC SIGNAL
- PROPOSED TRAFFIC SIGNAL

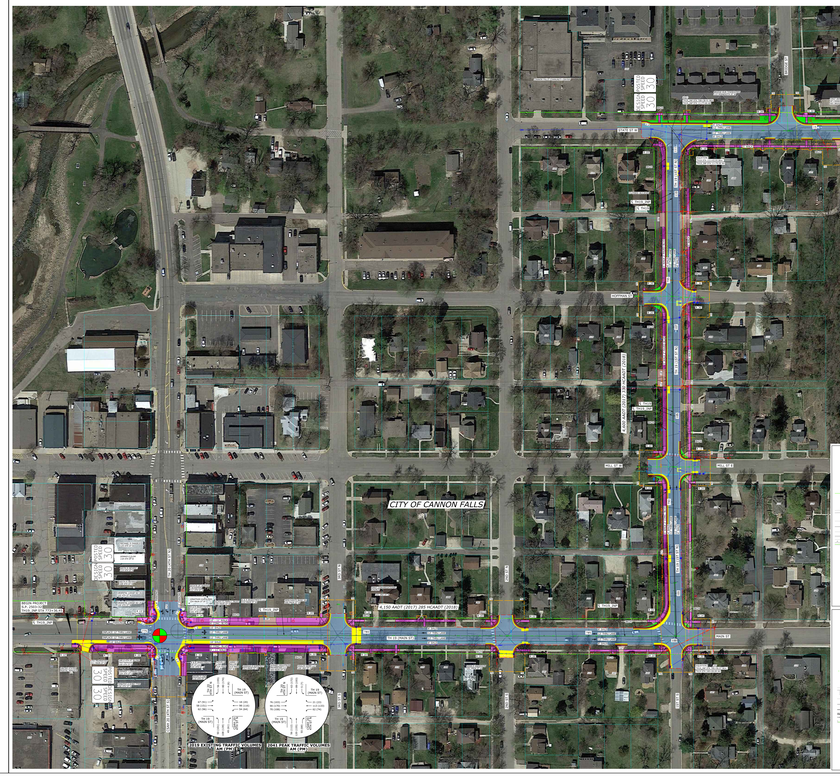
CITY OF CANNON FALLS
CITY OF CANNON FALLS
CITY OF CANNON FALLS