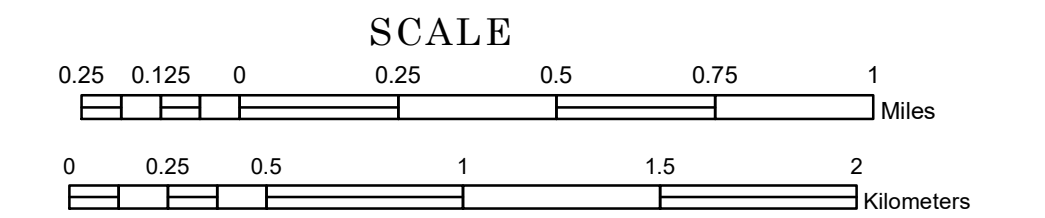


TOWNSHIP OF WILKINSON


PREPARED BY THE
MINNESOTA DEPARTMENT OF TRANSPORTATION
OFFICE OF TRANSPORTATION SYSTEM MANAGEMENT

IN COOPERATION WITH
U.S. DEPARTMENT OF TRANSPORTATION
FEDERAL HIGHWAY ADMINISTRATION

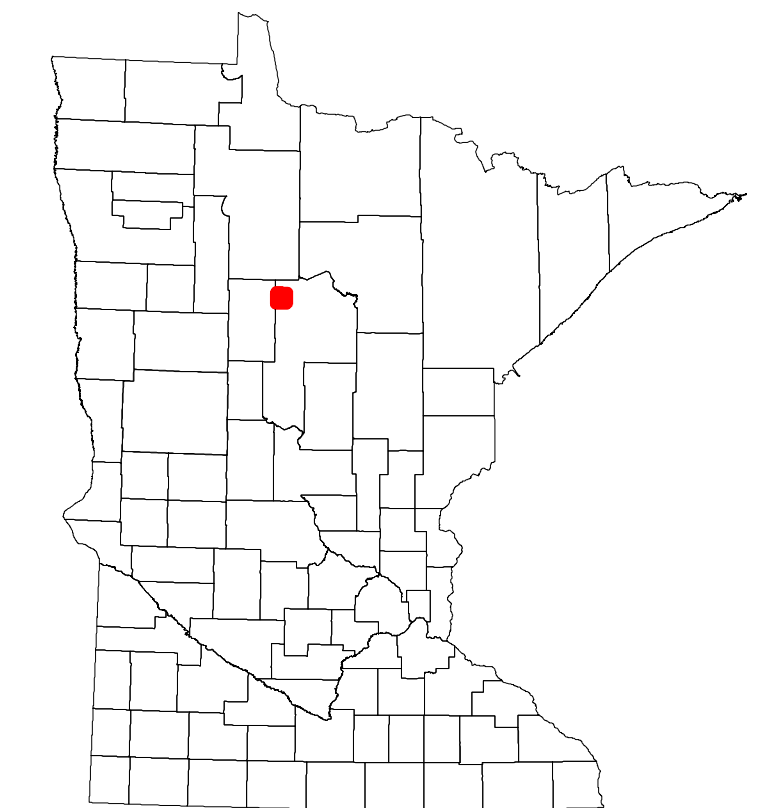


1 in = 1,600 ft
2024

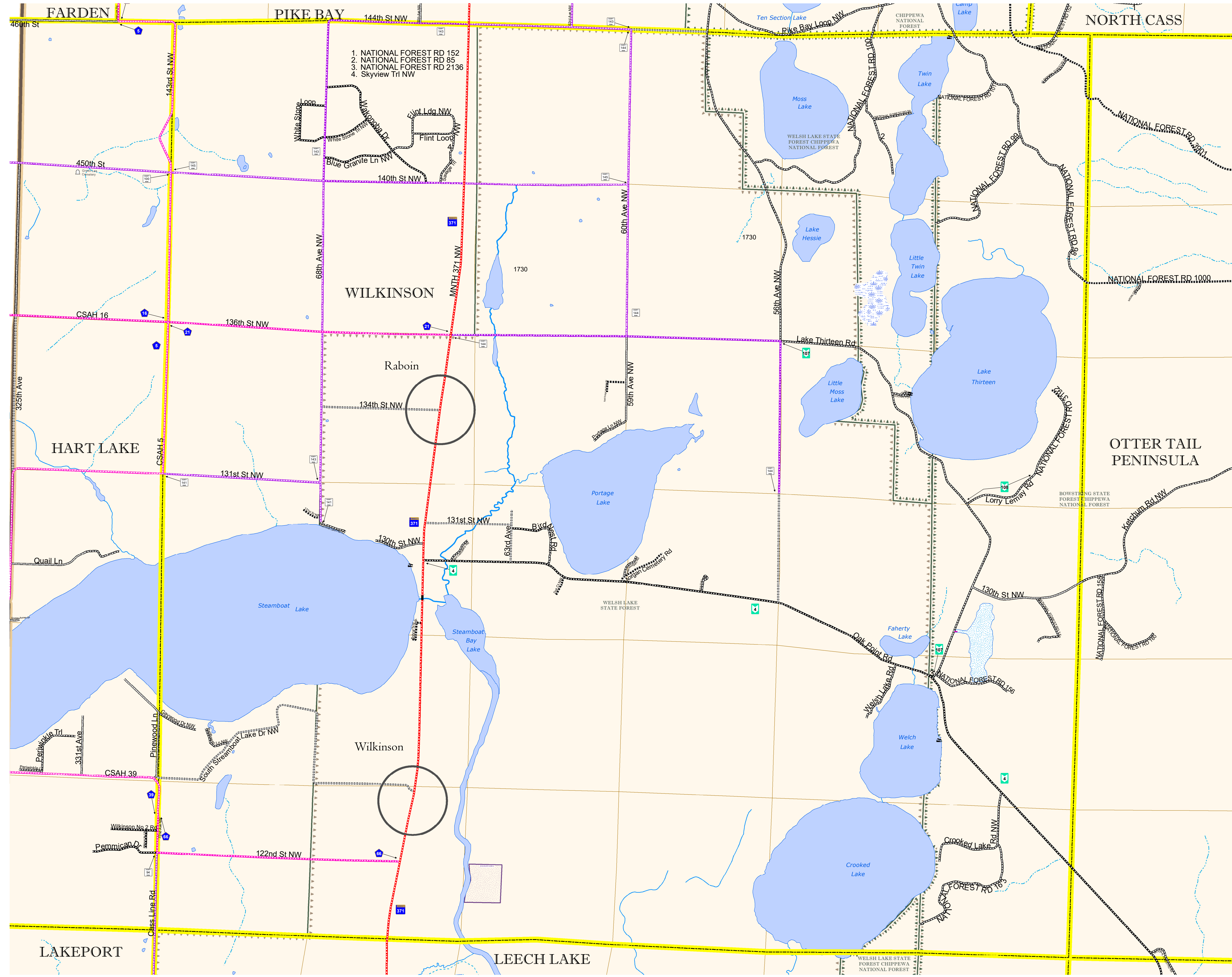
Projection:
Transverse Mercator
NAD 1986
UTM Zone 15



ROAD AND ROADWAY FEATURES		BOUNDARY FEATURES	
INTERSTATE	CONCRETE	TRIBAL LAND	STATE OF MINNESOTA
US HIGHWAY	BITUMINOUS	COUNTY	MUNICIPALITY
MN HIGHWAY	GRAVEL	UNINCORPORATED TOWNSHIP	SECTION
COUNTY STATE AID HIGHWAY	DIRT/UNIMPROVED	MILITARY	VOYAGEURS NATIONAL PARK
TOWNSHIP ROAD	OTHER	AVIATION FEATURES	BOUNDARY WATERS CANOE AREA WILDERNESS
UNORGANIZED TERRITORY ROAD	UNKNOWN	GENERAL AIRPORT	STATE PARK
OTHER ROADS	RAMP OR CONNECTOR	AIRSTRIP	REGIONAL PARK
Municipal	INTERSTATE EXIT	SEAPLANE	NATIONAL FOREST
Private	GREAT RIVER ROAD	AIRPORT RUNWAY	NATIONAL AND STATE FOREST
National Monument	AVIATION FEATURES	COMMERCIAL AIRPORT	STATE FOREST
State Game	GENERAL AIRPORT	GENERAL AIRPORT	NATIONAL TRAIL
National Wildlife Refuge	AIRSTRIP	SEAPLANE	WILDLIFE REFUGE AREA
State Park	SEAPLANE	AIRPORT RUNWAY	WILDLIFE MANAGEMENT AREA
Preserve	AIRPORT RUNWAY	COMMERCIAL AIRPORT	HYDROLOGIC FEATURES
			LAKE, POND OR RESERVOIR
			STREAM (PERMANENT)
			STREAM (INTERMITTENT)
			DRAINAGE DITCH
			WETLAND
			ISLAND OR LAND
			REGIONAL WATERSHED



Population (U.S. Census 2010): 401



1. NATIONAL FOREST RD 152
2. NATIONAL FOREST RD 85
3. NATIONAL FOREST RD 2136
4. Skyview Trl NW

To request information from this document in an alternative format, call 651-366-4718 or 1-800-657-3774 (Greater Minnesota); 711 or 1-800-627-3529 (Minnesota Relay). You may also send an e-mail to ADRequest.dot@state.mn.us. (Please request at least one week in advance.)