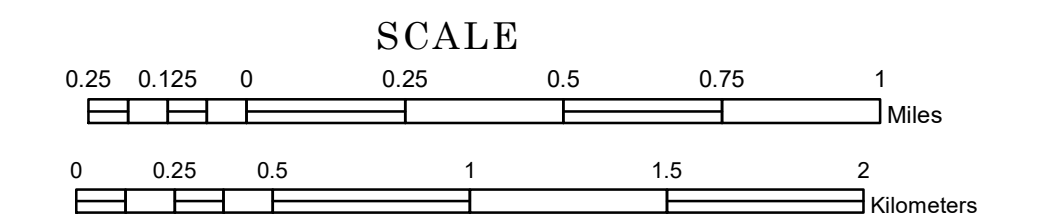


TOWNSHIP OF ROSEWOOD

PREPARED BY THE
MINNESOTA DEPARTMENT OF TRANSPORTATION
OFFICE OF TRANSPORTATION SYSTEM MANAGEMENT


IN COOPERATION WITH
U.S. DEPARTMENT OF TRANSPORTATION
FEDERAL HIGHWAY ADMINISTRATION



1 in = 1,600 ft

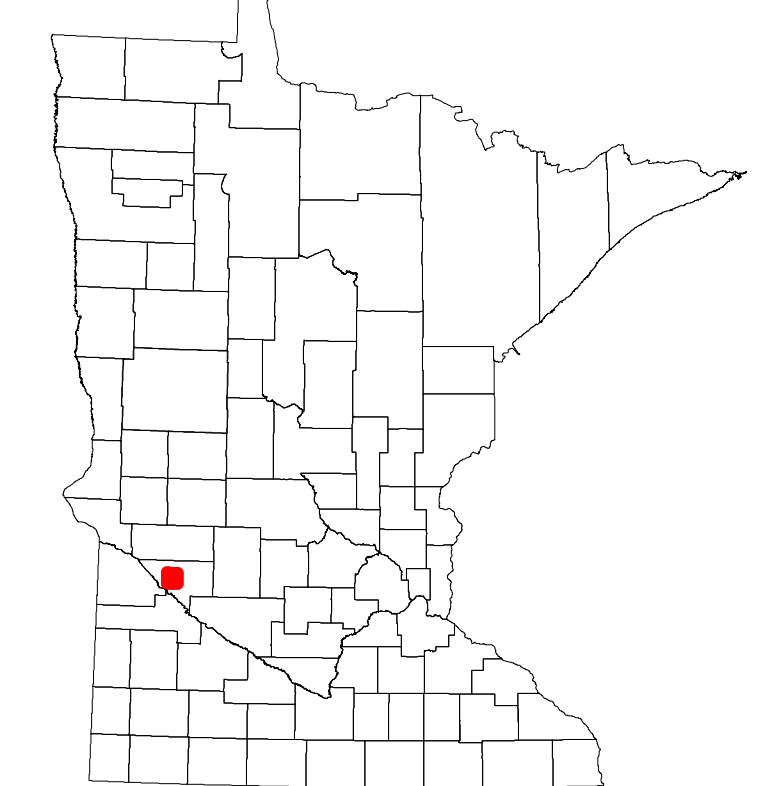
2024

Projection:
Transverse Mercator
NAD 1986
UTM Zone 15

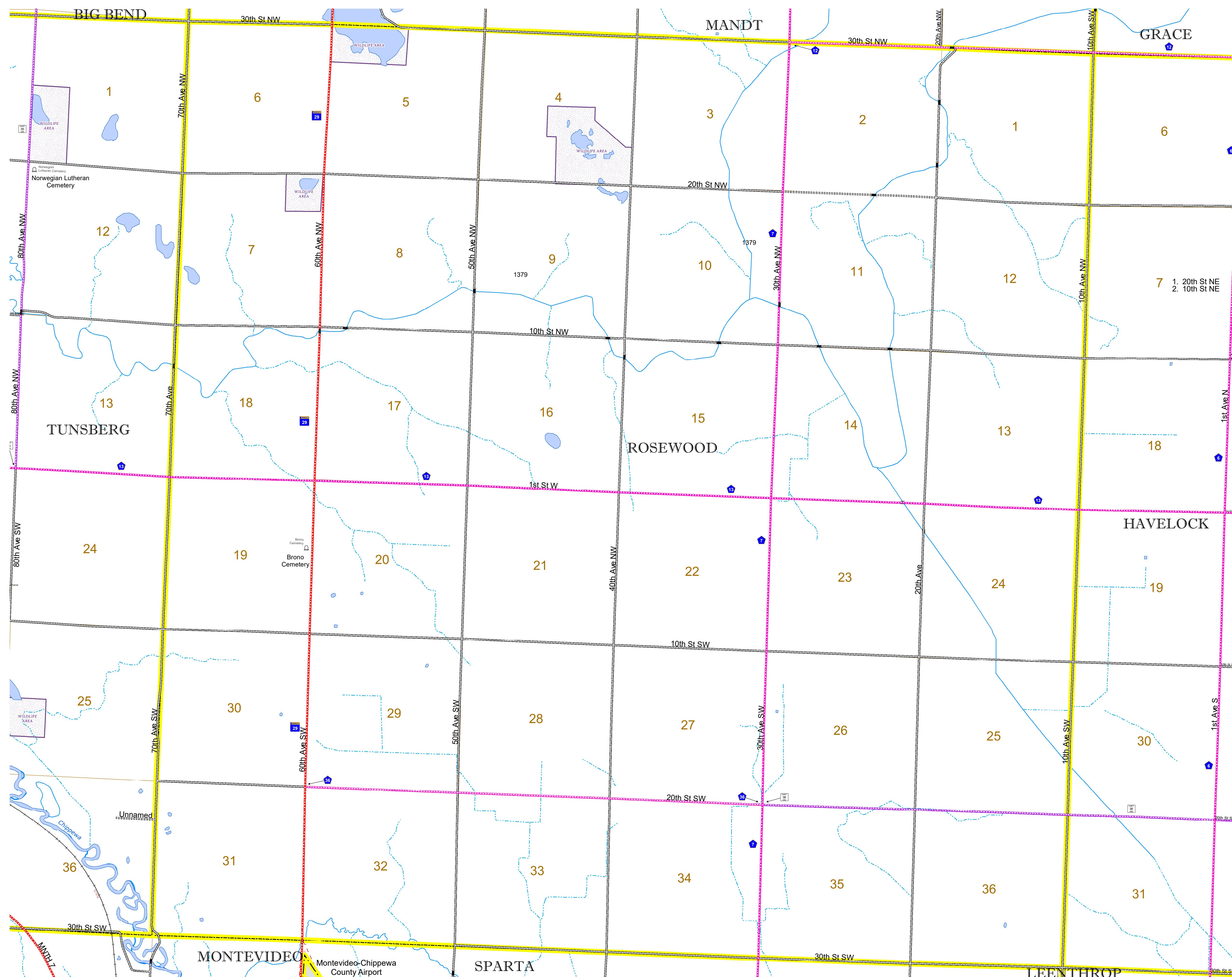


North American Datum
of 1986

ROAD AND ROADWAY FEATURES		BOUNDARY FEATURES	
INTERSTATE	CONCRETE	TRIBAL LAND	STATE OF MINNESOTA
US HIGHWAY	BITUMINOUS	COUNTY	MUNICIPALITY
MN HIGHWAY	GRAVEL	UNORGANIZED TERRITORY	FEDERAL ADJUSTED URBAN AREA (2014)
COUNTY STATE AID HIGHWAY	DIRT/UNIMPROVED	CIVIL TOWNSHIP	CONGRESSIONAL TOWNSHIP
COUNTY ROAD	OTHER	SECTION	MILITARY
TOWNSHIP ROAD	UNKNOWN	VOYAGEURS NATIONAL PARK	BOUNDARY WATERS GANOE AREA WILDERNESS
UNORGANIZED TERRITORY ROAD		STATE PARK	STATE FOREST
OTHER ROADS		NATIONAL FOREST	NATIONAL AND STATE FOREST
Municipal	RAMP OR CONNECTOR	STATE FOREST	NATIONAL TRAIL
Private	INTERSTATE EXIT	WILDLIFE REFUGUE AREA	WILDLIFE MANAGEMENT AREA
National Monument	GREAT RIVER ROAD	HYDROLOGIC FEATURES	RIVER OR STREAM (PERENNIAL)
National Park		LAKE, POND OR RESERVOIR	STREAM (INTERMITTENT)
National Wildlife Refuge		DRAINAGE DITCH	WETLAND
State Park		ISLAND OR LAND	REGIONAL WATERSHED
Present			
RAILROAD AND RAILWAY FEATURES		CITY CENTERS	
EMPIRE BUILDER STATION (AMTRAK)	COMMERCIAL AIRPORT	STATE CAPITAL	COUNTY SEAT
NORTHSTAR STATION (COMPUTER)	GENERAL AIRPORT	CITY CENTER	CITY CENTER
	AIRSTRIP	UNINCORPORATED COMMUNITY	
	SEAPLANE		
	AIRPORT RUNWAY		
INFRASTRUCTURE FEATURES		PUBLIC SERVICE FEATURES	
LONG BRIDGE (200' or Greater Span)		MNDOT OFFICE	
MAJOR BRIDGE (20' to 200' Span)		MNDOT TRUCK STATION	
MINOR BRIDGE (5' to 20' Span)		HIGHWAY PATROL DISTRICT OFFICE	
DAM		STATE TRAVEL INFORMATION CENTER	
LOCK AND DAM		REST AREA (Full Service)	
		REST AREA (Vault Toilet)	
		WAYSIDE (Vault or Pit Toilet)	
		PARK AND RIDE LOT	
		PORT OF ENTRY	
		PUBLIC ACCESS POINT	
		MN STATE COLLEGE AND UNIVERSITY SYSTEM (MNSCU)	
		UNIVERSITY OF MN SYSTEM	
		FARMS	
CULTURAL FEATURES			
STATE HISTORICAL MARKER			
HISTORIC DISTRICT			
HISTORIC SITE			
MONUMENT			



Population (U.S. Census 2010): 348



To request information from this document in an alternative format, call 651-366-4718 or 1-800-657-3774 (Greater Minnesota); 711 or 1-800-627-3529 (Minnesota Relay). You may also send an e-mail to ADRequest.dot@state.mn.us. (Please request at least one week in advance.)