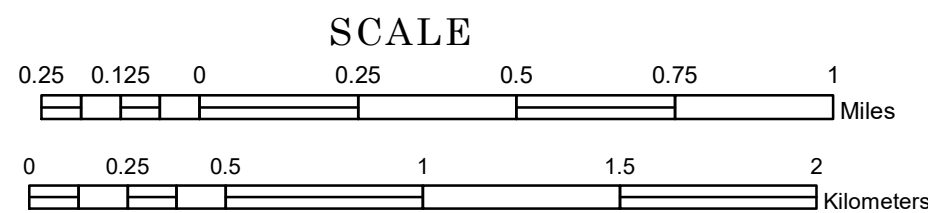


TOWNSHIP OF AUSTIN

PREPARED BY THE
MINNESOTA DEPARTMENT OF TRANSPORTATION
OFFICE OF TRANSPORTATION SYSTEM MANAGEMENT


IN COOPERATION WITH
U.S. DEPARTMENT OF TRANSPORTATION
FEDERAL HIGHWAY ADMINISTRATION



1 in = 1,600 ft

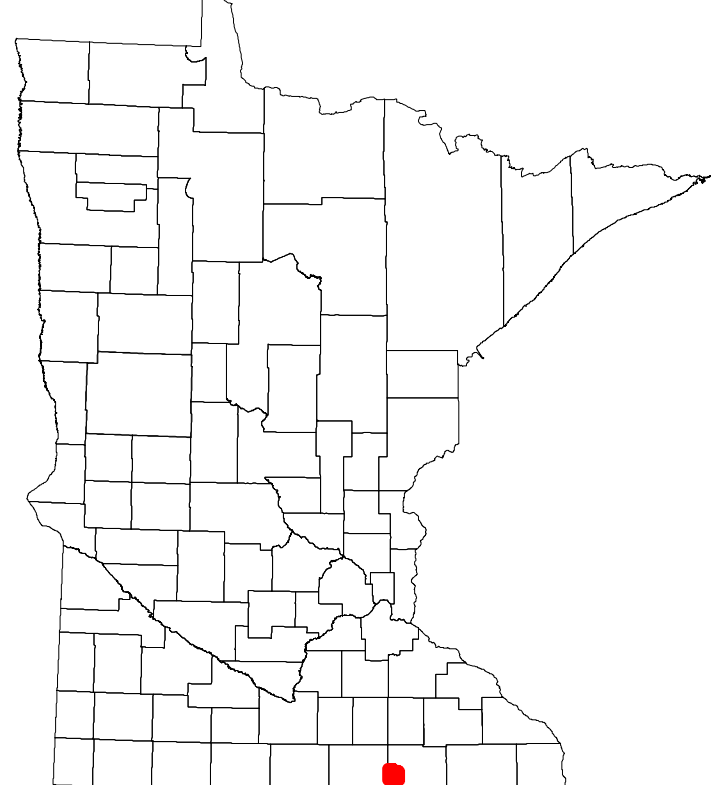
2024

Projection:
Transverse Mercator
NAD 1986
UTM Zone 15



North American Datum
of 1986

ROAD AND ROADWAY FEATURES	
INTERSTATE	CONCRETE
US HIGHWAY	BITUMINOUS
MN HIGHWAY	GRAVEL
COUNTY STATE AID HIGHWAY	DIRT/UNIMPROVED
COUNTY ROAD	OTHER
TOWNSHIP ROAD	UNKNOWN
UNORGANIZED TERRITORY ROAD	
OTHER ROADS	RAMP OR CONNECTOR
Municipal	National Monument
National Park	State Forest
National Wildlife Refuge	State Park
Present	Great River Road
RAILROAD AND RAILWAY FEATURES	
RAILWAY	COMMERCIAL AIRPORT
EMPIRE BUILDER STATION (AMTRAK)	GENERAL AIRPORT
NORTHSTAR STATION (COMMUTER)	AIRSTRIP
SEAPLANE	SEAPLANE
AIRPORT RUNWAY	AIRPORT RUNWAY
BOUNDARY FEATURES	
TRIBAL LAND	TRIBAL LAND
STATE OF MINNESOTA	STATE OF MINNESOTA
COUNTY	COUNTY
MUNICIPALITY	MUNICIPALITY
UNORGANIZED TERRITORY	UNORGANIZED TERRITORY
FEDERAL ADJUSTED URBAN AREA (2014)	FEDERAL ADJUSTED URBAN AREA (2014)
CIVIL TOWNSHIP	CIVIL TOWNSHIP
CONGRESSIONAL TOWNSHIP	CONGRESSIONAL TOWNSHIP
CITY CENTERS	
STATE CAPITAL	STATE CAPITAL
COUNTY SEAT	COUNTY SEAT
CITY CENTER	CITY CENTER
UNINCORPORATED COMMUNITY	UNINCORPORATED COMMUNITY
PUBLIC SERVICE FEATURES	
MNDOT OFFICE	MNDOT OFFICE
MNDOT TRUCK STATION	MNDOT TRUCK STATION
HIGHWAY PATROL DISTRICT OFFICE	HIGHWAY PATROL DISTRICT OFFICE
STATE TRAVEL INFORMATION CENTER	STATE TRAVEL INFORMATION CENTER
REST AREA (Full Service)	REST AREA (Full Service)
REST AREA (Vault Toilet)	REST AREA (Vault Toilet)
WAYSIDE (Vault or Pit Toilet)	WAYSIDE (Vault or Pit Toilet)
PARK AND RIDE LOT	PARK AND RIDE LOT
PORT OF ENTRY	PORT OF ENTRY
PUBLIC ACCESS POINT	PUBLIC ACCESS POINT
MN STATE COLLEGE AND UNIVERSITY SYSTEM (MNSCU)	MN STATE COLLEGE AND UNIVERSITY SYSTEM (MNSCU)
UNIVERSITY OF MN SYSTEM	UNIVERSITY OF MN SYSTEM
FAIRGROUNDS	FAIRGROUNDS
CULTURAL FEATURES	
STATE HISTORICAL MARKER	STATE HISTORICAL MARKER
HISTORIC DISTRICT	HISTORIC DISTRICT
HISTORIC SITE	HISTORIC SITE
MONUMENT	MONUMENT
WILDLIFE AREA	WILDLIFE AREA
WILDLIFE REFUGUE AREA	WILDLIFE REFUGUE AREA
WILDLIFE MANAGEMENT AREA	WILDLIFE MANAGEMENT AREA
HYDROLOGIC FEATURES	HYDROLOGIC FEATURES
RIVER OR STREAM (Perennial)	RIVER OR STREAM (Perennial)
LAKE, POND OR RESERVOIR	LAKE, POND OR RESERVOIR
STREAM (Intermittent)	STREAM (Intermittent)
DRAINAGE DITCH	DRAINAGE DITCH
WETLAND	WETLAND
ISLAND OR LAND	ISLAND OR LAND
REGIONAL WATERSHED	REGIONAL WATERSHED



Population (U.S. Census 2010): 1004

To request information from this document in an alternative format, call 651-366-4718 or 1-800-657-3774 (Greater Minnesota); 711 or 1-800-627-3529 (Minnesota Relay). You may also send an e-mail to ADArequest.dot@state.mn.us. (Please request at least one week in advance.)