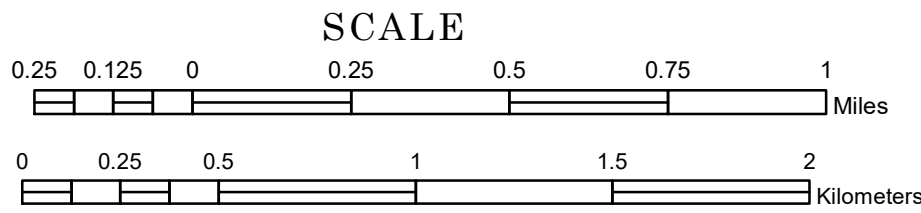


TOWNSHIP OF
FOSSUM

PREPARED BY THE
MINNESOTA DEPARTMENT OF TRANSPORTATION
OFFICE OF TRANSPORTATION SYSTEM MANAGEMENT


IN COOPERATION WITH
U.S. DEPARTMENT OF TRANSPORTATION
FEDERAL HIGHWAY ADMINISTRATION



1 in = 1,600 ft

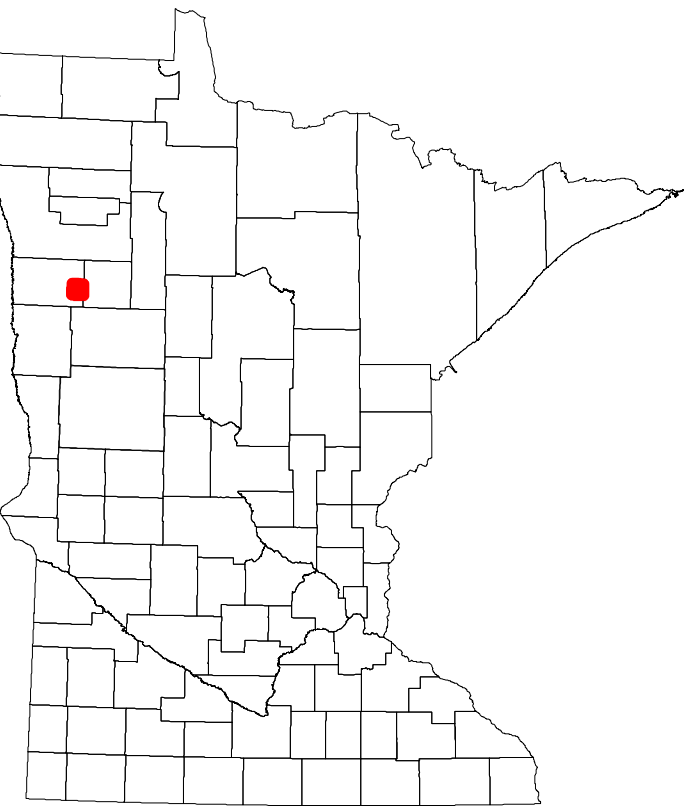
2024

Projection:
Transverse Mercator
NAD 1986
UTM Zone 15



North American Datum
of 1986

ROAD AND ROADWAY FEATURES	
INTERSTATE	CONCRETE
US HIGHWAY	BITUMINOUS
MN HIGHWAY	GRAVEL
COUNTY STATE AID HIGHWAY	DIRT/UNIMPROVED
COUNTY ROAD	OTHER
TOWNSHIP ROAD	UNKNOWN
UNORGANIZED TERRITORY ROAD	
OTHER ROADS	RAMP OR CONNECTOR
Municipal	INTERSTATE EXIT
Private	GREAT RIVER ROAD
National Monument	AVIATION FEATURES
State Forest	COMMERCIAL AIRPORT
National Park	GENERAL AIRPORT
National Wildlife Refuge	AIRSTRIP
State Park	SEAPLANE
Present	AIRPORT RUNWAY
RAILROAD AND RAILWAY FEATURES	
RAILROAD	BOUNDARY FEATURES
EMPIRE BUILDER STATION (AMTRAK)	TRIBAL LAND
NORTHSTAR STATION (COMMUTER)	STATE OF MINNESOTA
LIGHT RAIL	COUNTY
BLUE LINE	MUNICIPALITY
GREEN LINE	UNORGANIZED TERRITORY
INFRASTRUCTURE FEATURES	
LONG BRIDGE (300' or Greater Span)	FEDERAL ADJUSTED URBAN AREA (2014)
MAJOR BRIDGE (20' to 300' Span)	CIVIL TOWNSHIP
MINOR BRIDGE (5' to 20' Span)	CONGRESSIONAL TOWNSHIP
DAM	SECTION
LOCK AND DAM	MILITARY
CITY CENTERS	
STATE CAPITAL	VOYAGEURS NATIONAL PARK
COUNTY SEAT	BOUNDARY WATERS CANOE AREA WILDERNESS
CITY CENTER	STATE PARK
UNINCORPORATED COMMUNITY	REGIONAL PARK
PUBLIC SERVICE FEATURES	
MANDOT OFFICE	NATIONAL FOREST
MANDOT TRUCK STATION	NATIONAL AND STATE FOREST
HIGHWAY PATROL DISTRICT OFFICE	STATE FOREST
STATE TRAVEL INFORMATION CENTER	NATIONAL TRAIL
REST AREA (Full Service)	WILDLIFE REFUGUE AREA
REST AREA (Vault Toilet)	WILDLIFE MANAGEMENT AREA
WAYSIDE (Vault or Pit Toilet)	HYDROLOGIC FEATURES
PARK AND RIDE LOT	RIVER OR STREAM (Perennial)
PORT OF ENTRY	LAKE, POND OR RESERVOIR
PUBLIC ACCESS POINT	STREAM (Intermittent)
MN STATE COLLEGE AND UNIVERSITY SYSTEM (MNSCU)	DRAINAGE DITCH
UNIVERSITY OF MN SYSTEM	WETLAND
FAIRGROUNDS	ISLAND OR LAND
CULTURAL FEATURES	
STATE HISTORICAL MARKER	REGIONAL WATERSHED
HISTORIC DISTRICT	
HISTORIC SITE	
MONUMENT	



Population (U.S. Census 2010): 156

To request information from this document in an alternative format, call 651-366-4718 or 1-800-657-3774 (Greater Minnesota); 711 or 1-800-627-3529 (Minnesota Relay). You may also send an e-mail to ADArequest.dot@state.mn.us. (Please request at least one week in advance.)