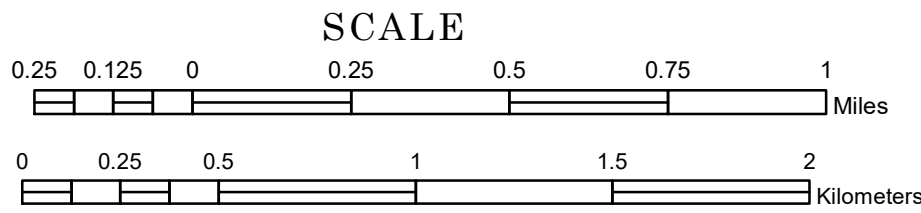


TOWNSHIP OF
THREE LAKES

PREPARED BY THE
MINNESOTA DEPARTMENT OF TRANSPORTATION
OFFICE OF TRANSPORTATION SYSTEM MANAGEMENT


IN COOPERATION WITH
U.S. DEPARTMENT OF TRANSPORTATION
FEDERAL HIGHWAY ADMINISTRATION



1 in = 1,600 ft

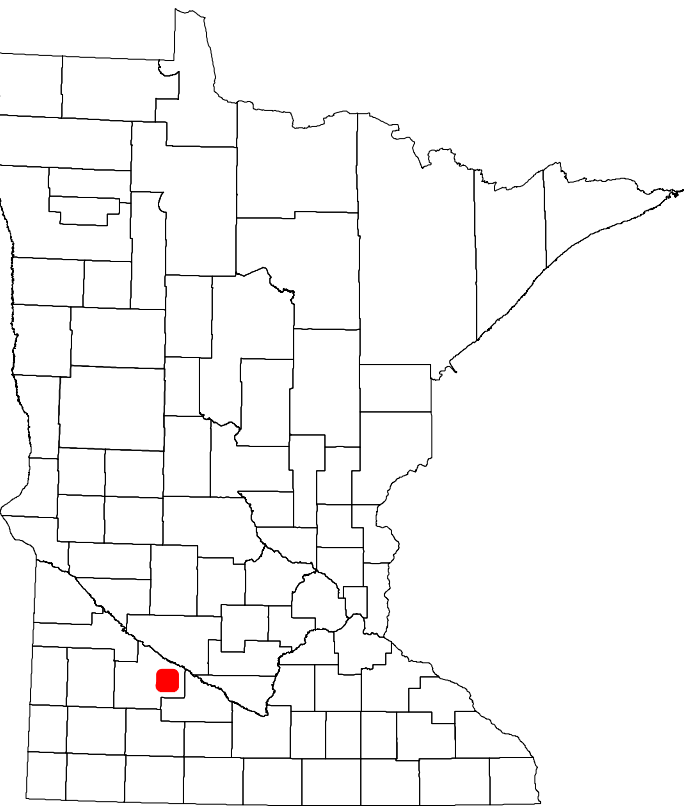
2024

Projection:
Transverse Mercator
NAD 1986
UTM Zone 15



North American Datum
of 1986

ROAD AND ROADWAY FEATURES	
INTERSTATE	CONCRETE
US HIGHWAY	BITUMINOUS
MN HIGHWAY	GRAVEL
COUNTY STATE AID HIGHWAY	DIRT/UNIMPROVED
COUNTY ROAD	OTHER
TOWNSHIP ROAD	UNKNOWN
UNORGANIZED TERRITORY ROAD	
OTHER ROADS	RAMP OR CONNECTOR
Municipal	National Monument
National Park	State Forest
National Wildlife Refuge	State Game
State Park	Present
Railroad and Railway Features	Aviation Features
RAILROAD	COMMERCIAL AIRPORT
EMPIRE BUILDER STATION (AMTRAK)	GENERAL AIRPORT
NORTHSTAR STATION (COMUTER)	AIRSTRIPE
LIGHT RAIL	SEAPLANE
BLUE LINE	AIRPORT RUNWAY
GREEN LINE	BOUNDARY FEATURES
INFRASTRUCTURE FEATURES	TRIBAL LAND
LONG BRIDGE (300' or Greater Span)	STATE OF MINNESOTA
MAJOR BRIDGE (20' to 300' Span)	COUNTY
MINOR BRIDGE (5' to 20' Span)	MUNICIPALITY
DAM	UNORGANIZED TERRITORY
LOCK AND DAM	FEDERAL ADJUSTED URBAN AREA (2014)
CITY CENTERS	CIVIL TOWNSHIP
STATE CAPITAL	CONGRESSIONAL TOWNSHIP
COUNTY SEAT	SECTION
CITY CENTER	MILITARY
UNINCORPORATED COMMUNITY	VOYAGEURS NATIONAL PARK
PUBLIC SERVICE FEATURES	BOUNDARY WATERS CANOE AREA WILDERNESS
MNDOT OFFICE	STATE PARK
MNDOT TRUCK STATION	REGIONAL PARK
HIGHWAY PATROL DISTRICT OFFICE	NATIONAL FOREST
STATE TRAVEL INFORMATION CENTER	NATIONAL AND STATE FOREST
REST AREA (Full Service)	STATE FOREST
REST AREA (Vault Toilet)	NATIONAL TRAIL
WAYSIDE (Vault or Pot Toilet)	WILDLIFE REFUGUE AREA
PARK AND RIDE LOT	WILDLIFE MANAGEMENT AREA
PORT OF ENTRY	HYDROLOGIC FEATURES
PUBLIC ACCESS POINT	RIVER OR STREAM (Perennial)
MN STATE COLLEGE AND UNIVERSITY SYSTEM (MNSCU)	LAKE, POND OR RESERVOIR
UNIVERSITY OF MN SYSTEM	STREAM (Intermittent)
FAIRGROUNDS	DRAINAGE DITCH
CULTURAL FEATURES	WETLAND
STATE HISTORICAL MARKER	ISLAND OR LAND
HISTORIC DISTRICT	REGIONAL WATERSHED
HISTORIC SITE	
MONUMENT	



Population (U.S. Census 2010): 194

To request information from this document in an alternative format, call 651-366-4718 or 1-800-657-3774 (Greater Minnesota); 711 or 1-800-627-3529 (Minnesota Relay). You may also send an e-mail to ADArequest.dot@state.mn.us. (Please request at least one week in advance.)