

TOWNSHIP OF  
TRANSIT

PREPARED BY THE  
MINNESOTA DEPARTMENT OF TRANSPORTATION  
OFFICE OF TRANSPORTATION SYSTEM MANAGEMENT

IN COOPERATION WITH  
U.S. DEPARTMENT OF TRANSPORTATION  
FEDERAL HIGHWAY ADMINISTRATION


**SCALE**

0.25 0.125 0 0.25 0.5 0.75 1 Miles

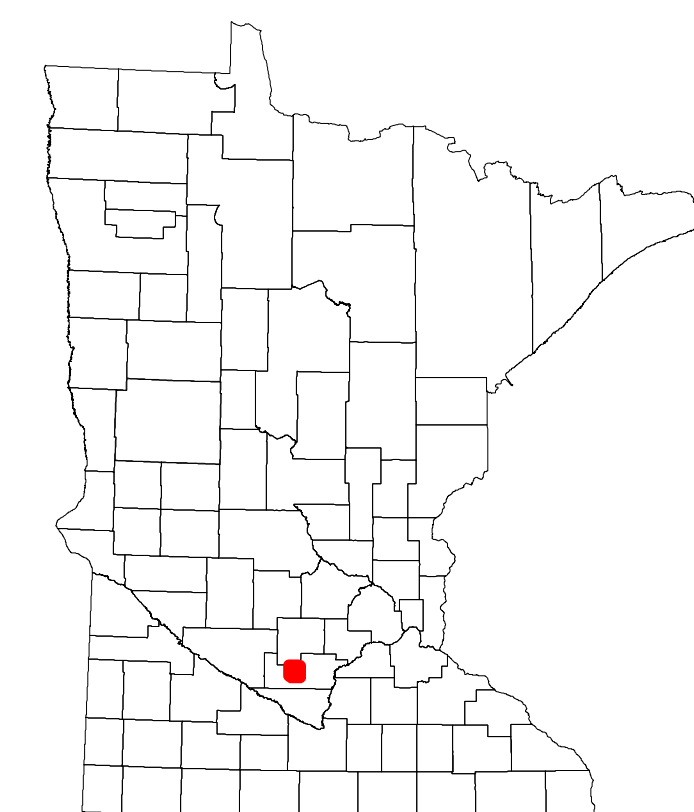
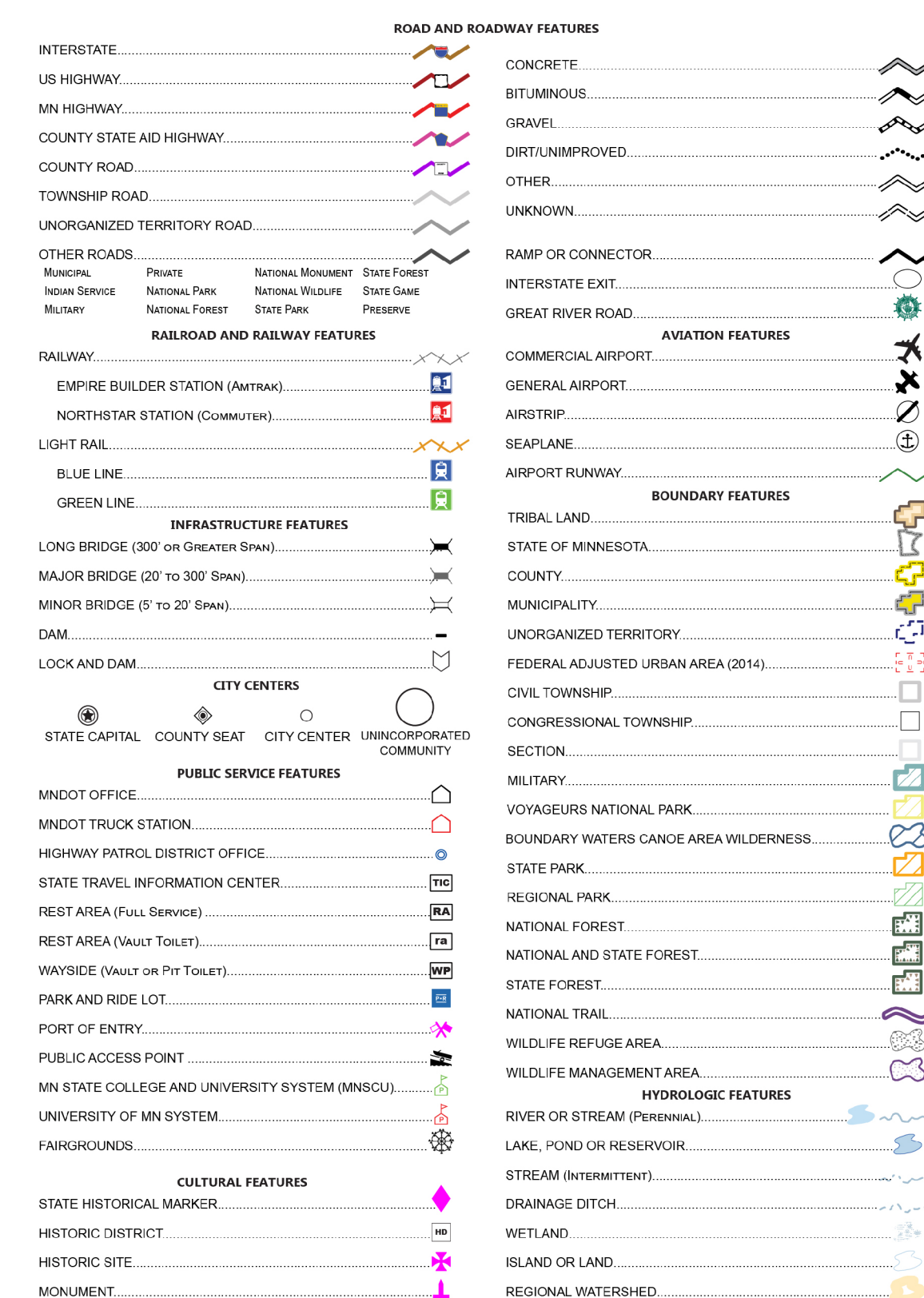
0 0.25 0.5 1 1.5 2 Kilometers

$$1 \text{ in} = 1.600 \text{ ft}$$

2024

North American Datum  
of 1986

Projection:  
Transverse Mercator  
NAD 1986  
UTM Zone 15



Population (U.S. Census 2010): 276