# GENERAL HIGHWAY MAP
# MAHNOMEN COUNTY
# MINNESOTA

PREPARED BY THE
MINNESOTA DEPARTMENT OF TRANSPORTATION
PROGRAM SUPPORT GROUP
IN COOPERATION WITH
U.S. DEPARTMENT OF TRANSPORTATION
FEDERAL HIGHWAY ADMINISTRATION

SCALE
1 0 1 2 3 4 MILES
1 0 1 2 3 4 5 6 KILOMETERS

2001
BASIC DATA - 1977 *

Projection:
Minnesota Coordinate System
North Zone
Lambert Conformal Conic

North American Datum
of 1983

N W E S

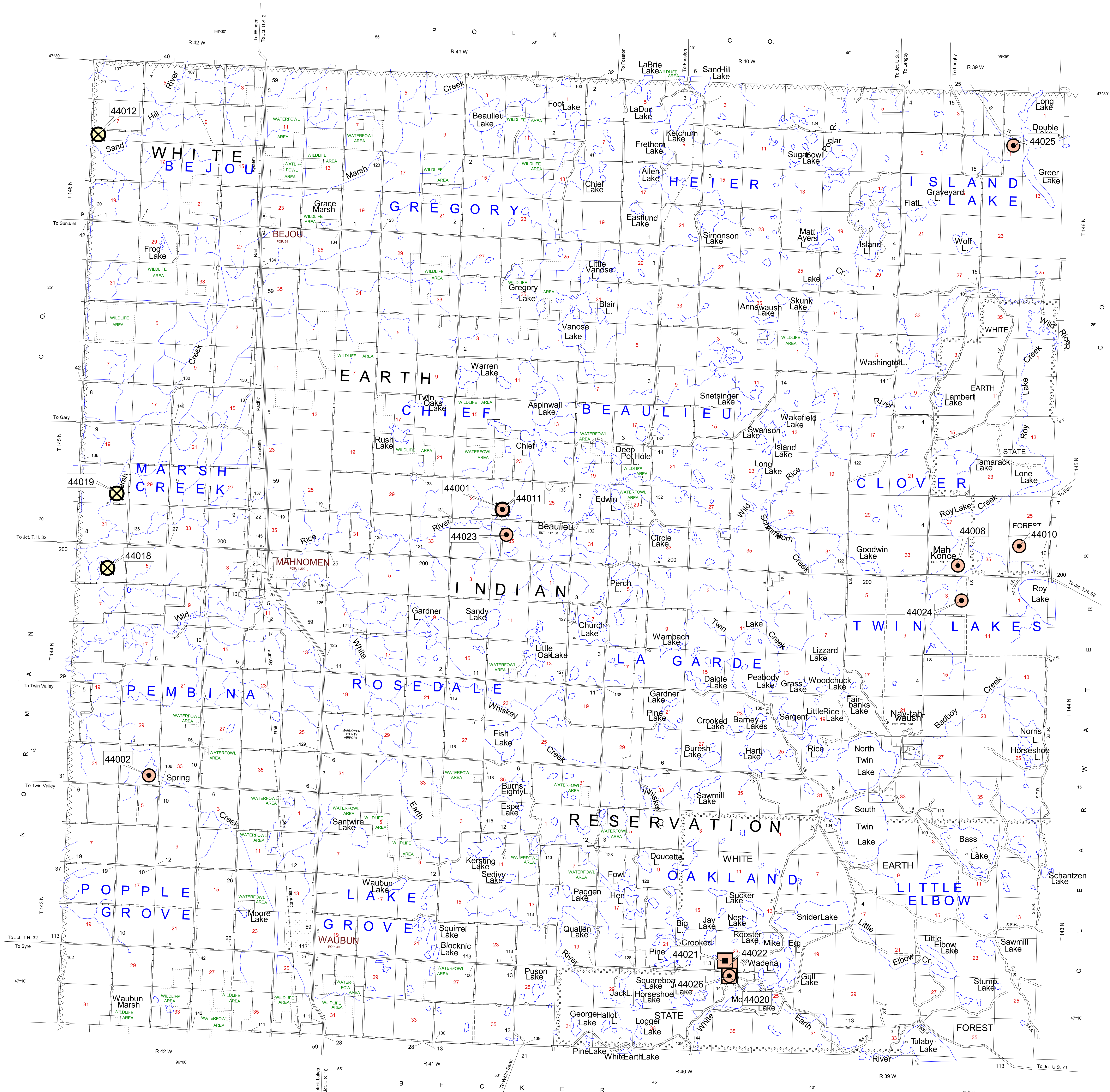


## Aggregate Source Legend

- Gravel Pit - Active
- Gravel Pit - Inactive
- Mn/DOT - Active
- Mn/DOT - Inactive
- Commercial Aggregate
- Rock Quarry

Source: Aggregate Unit
Office of Materials & Road Research
Minnesota Dept. of Transportation

4/22/2002

## LEGEND

### ROAD AND ROADWAY FEATURES
PROJECTED ROAD
PRIMITIVE ROAD
UNIMPROVED ROAD
GRADED AND DRAINED ROAD
SOIL SURFACE ROAD
GRAVEL OR STONE ROAD
BITUMINOUS ROAD
PAVED ROAD
DIVIDED ROAD
TRUNK HIGHWAY UNDER CONSTRUCTION
ROADS IN UNINCORPORATED COMPACTS, EXTENSIONS OF LOCAL ROADS (NOT F.A.S.) WITHIN MUNICIPALITIES AND FRONTAGE ROADS
POINTS BETWEEN WHICH DISTANCES ARE MEASURED INDICATED THUS
GRADE SEPARATION
FULL TRAFFIC INTERCHANGE
PARTIAL TRAFFIC INTERCHANGES INDICATING TRAFFIC MOVEMENT

### ROAD SYSTEM DESIGNATIONS
INTERSTATE TRUNK HIGHWAY
U.S. NUMBERED TRUNK HIGHWAY
STATE NUMBERED TRUNK HIGHWAY
COUNTY STATE AID HIGHWAY
COUNTY ROAD
COUNTY STATE AID IN ADJOINING COUNTY
TERMINATION OF DESIGNATED ROUTE
INTERSTATE EXIT
GREAT RIVER ROAD
FEDERAL AID INTERSTATE SYSTEM F.A.I.
NATIONAL FOREST HIGHWAY N.F.H.
NATIONAL FOREST DEVELOPMENT N.F.D.
INDIAN SERVICE ROAD I.S.
STATE FOREST ROAD S.F.R.
STATE PARK ROAD S.P.R.

### RAILROADS
RAILROAD (ANY NUMBER OF TRACKS) USED BY A SINGLE OPERATING COMPANY OR BY TRAINS OF ANOTHER CARRIER UNDER TRACKAGE RIGHTS
RAILROADS IN JUXTAPOSITION (TWO OR MORE TRACKS OF SEPARATELY OPERATED COMPANIES ON ADJACENT RIGHTS OF WAY)
RAILROAD STATION
GRADE CROSSING
UNDERPASS (HIGHWAY BELOW)
OVERPASS (HIGHWAY ABOVE)

### AIRWAYS
RUNWAY
MILITARY FIELD
COMMERCIAL OR MUNICIPAL FIELD
COMPLETE FACILITIES
LIMITED FACILITIES
LANDING AREA OR STRIP
SEAPLANE BASE
AIRWAY LIGHT BEACON, GENERAL
RADIO RANGE STATION

### STRUCTURES
General Symbols (over 20' span)
HIGHWAY BRIDGE
SMALL BRIDGES CLOSELY SPACED
DRAWBRIDGE
General Symbols (300' span and over)
GENERAL
DRAWBRIDGE
ARCH
TRUSS
THE WORD TOLL IS ADDED WHERE APPLICABLE
Other Structures
PEDESTRIAN BRIDGE
DAM WITH ROAD (LARGE SCALE)
DAM WITH ROAD (SMALL SCALE)
DAM WITHOUT ROAD (LARGE SCALE)
DAM WITHOUT ROAD (SMALL SCALE)
LEVEE OR DIKE
LEVEE OR DIKE (WITH ROAD)
MINOR STRUCTURES (5' TO 20' SPAN)
CONCRETE FORD OR DIP
FORD - ROAD ESTABLISHED

### BOUNDARIES
NATIONAL OR STATE
COUNTY
CIVIL TOWNSHIP
CONGRESSIONAL TOWNSHIP (U.S. LAND)
CORPORATE LINE
SECTION LINE
CONGESTED AREA
NATIONAL OR STATE PARK
NATIONAL OR STATE FOREST
INDIAN RESERVATION
GAME REFUGE
AIRPORT
WILDLIFE MANAGEMENT AREA (STATE) OR WATERFOWL AREA (FEDERAL)
MATCH LINE BETWEEN ADJOINING SHEETS OF THE SAME COUNTY

### DRAINAGE
INTERMITTENT STREAM
NARROW STREAM
WIDE STREAMS
MARSH OR SWAMP LAND
DRAINAGE DITCH
LAKE OR POND

### NAVIGATION
BARGE LINES ON NATURAL STREAMS
SHIP LINES ON INLAND LAKES
DOCK, PIER OR LANDING
NAVIGABLE STREAM
DAM WITH LOCK
LANDMARK LIGHT BEACON
LIGHTHOUSE

### CONSERVATION
FOREST RANGER STATION
GUARD OR RANGER STATION (NOT PERMANENTLY OCCUPIED)
FISH HATCHERY
GAME PRESERVE
OBSERVATION OR LOOKOUT TOWER
PROMINENT ELEVATION
SMALL PARK: SP = STATE, CP = COUNTY, MP = MUNICIPAL, WP = WAYSIDE
PUBLIC ACCESS POINT

### RECREATION
GOLF COURSE OR COUNTRY CLUB
GUN CLUB
ATHLETIC FIELD
AMUSEMENT PARK
PICNIC GROUND
PLAYGROUND, BALLFIELD, ETC.
BATHING BEACH OR SWIMMING POOL
SCENIC SITE
CAMP SITE
CAMP OR LODGE

### FARM AND DWELLING UNITS
FARM UNIT
DWELLING OTHER THAN FARM
BARRACKS OR DORMITORIES FOR STUDENTS, WORKERS, MIGRANTS, ETC.
SEASONAL DWELLING
ROWS OR GROUPS OF DWELLINGS CLOSELY SPACED NUMBER ADJACENT TO SYMBOL INDICATES NUMBER OF EACH UNIT
DOT AND ARROW ARE USED TO INDICATE LOCATION OF ANY CULTURAL FEATURE SHOWN OUT OF POSITION

### INDUSTRIAL
FACTORY OR INDUSTRIAL PLANT
SAWMILL
STORAGE TANKS, OIL OR GAS
GRAIN ELEVATOR
BEET DUMP
STOCKYARD, FEEDLOT
QUARRY
MILK DEPOT, CREAMERY OR CHEESE FACTORY
WAREHOUSE

### COMMERCIAL
STORE OR SMALL BUSINESS ESTABLISHMENT
HOTEL
MOTEL
TOURIST COURT
DRIVE-IN THEATRE
NURSERY
GREENHOUSE

### PUBLIC SERVICE FACILITIES
POST OFFICE
FIRE STATION
MUSEUM
PUBLIC LIBRARY
SCHOOL
U.S. BORDER PORT OF ENTRY
RADIO STATION
SEWAGE DISPOSAL PLANT
NURSING HOME
HOSPITAL
TOWN HALL
CORRECTIONAL INSTITUTION

### CITY CENTERS
STATE CAPITAL
COUNTY SEAT
CITY CENTER
INCORPORATED CITY (GENERALIZED)
UNINCORPORATED COMMUNITY

### MISCELLANEOUS MAP FEATURES
CHURCH, OTHER RELIGIOUS INSTITUTIONS
CEMETERY
CHURCH WITH CEMETERY ADJACENT
FAIRGROUND, RACE COURSE, SPEEDWAY
MONUMENT (SMALL)
FORT, ARMY CAMP, OR MILITARY POST
GRAVEL PIT
SANITARY LANDFILL
AUTO JUNKYARD
SCRAP METAL JUNKYARD
HIGHWAY GARAGE
STATE PATROL SUBSTATION
DEPARTMENT OF TRANSPORTATION DISTRICT OFFICE
TOLL HOUSE, STATE PORT OF ENTRY OR WEIGH STATION
VALVE HOUSE NATURAL GAS, PETROLEUM PRODUCTS, CRUDE OIL, OR WATER
GAUGING OR PUMPING STATION NATURAL GAS, PETROLEUM PRODUCTS, CRUDE OIL, OR WATER
PIPELINE, NATURAL GAS
PIPELINE, PETROLEUM PRODUCTS
PIPELINE, CRUDE OIL
PIPELINE, WATER
TRANSMISSION LINE (33KV OR OVER)
POWER PLANT
TRANSFORMER STATION
TRIANGULATION STATION
LOOKOUT TOWER AND TRIANGULATION STATION
LATITUDE AND LONGITUDE INTERSECTION
HISTORIC SITE; STATE OR NATIONAL OPEN TO THE PUBLIC

Outline Map of Minnesota showing location of the County within the State.

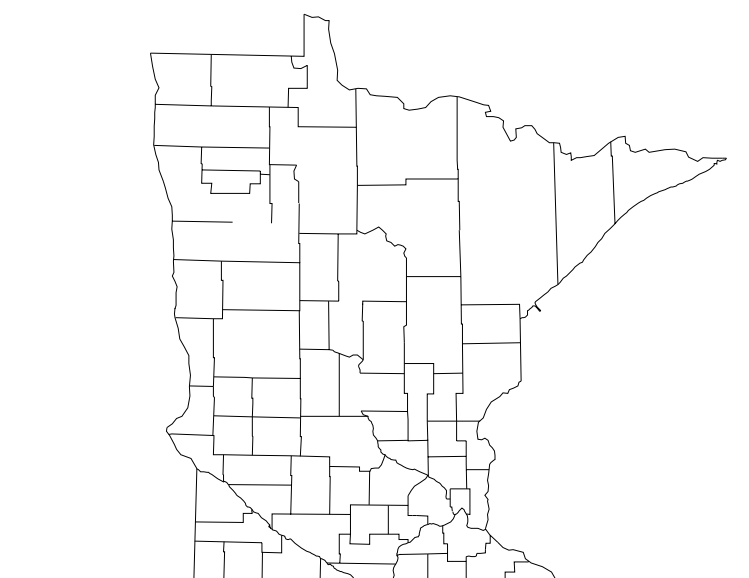

Outline Map of the County.

Area of this County 583 Sq. Miles
Land Area 559 Sq. Miles
2000 Total County Population 5190

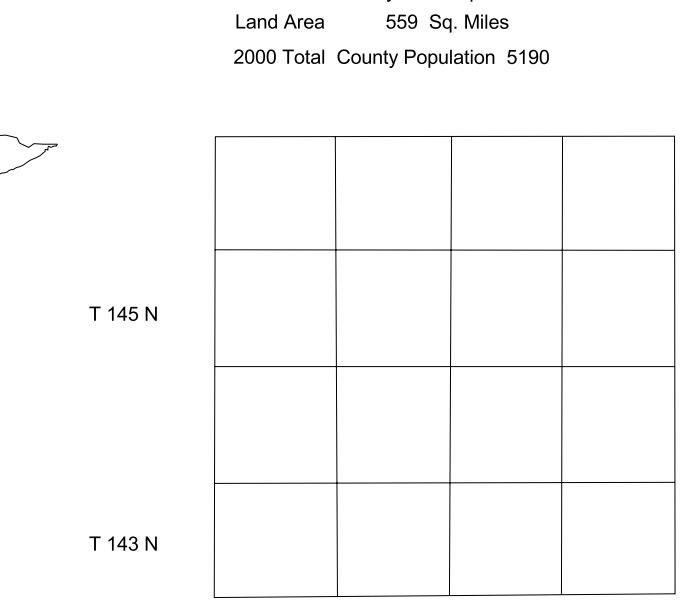


* NOTE: ALL FEATURES EXCEPT TOWNSHIP ROADS AND CULTURE ARE CURRENT AS OF JANUARY 1, 2000.

NOTE: FOR DETAIL OF COUNTY STATE AID HIGHWAYS AND COUNTY ROADS IN INCORPORATED PLACES, SEE MAPS OF MUNICIPALITIES.

SHEET 1 OF 1