GENERAL HIGHWAY MAP
MORRISON COUNTY
MINNESOTA

PREPARED BY THE
MINNESOTA DEPARTMENT OF TRANSPORTATION
PROGRAM SUPPORT GROUP
IN COOPERATION WITH
U.S. DEPARTMENT OF TRANSPORTATION
FEDERAL HIGHWAY ADMINISTRATION

SCALE
1 0 1 2 3 4 MILES
1 0 1 2 3 4 5 6 KILOMETERS

2000
BASIC DATA - 1977

Projection:
Minnesota Coordinate System
Central Zone
Lambert Conformal Conic

North American Datum
of 1983

E N S W

Aggregate Source Legend

- Gravel Pit - Active
- Gravel Pit - Inactive
- Mn/DOT - Active
- Mn/DOT - Inactive
- Commercial Aggregate
- Rock Quarry

Source: Aggregate Unit
Office of Materials & Road Research
Minnesota Dept. of Transportation

8/4/2003

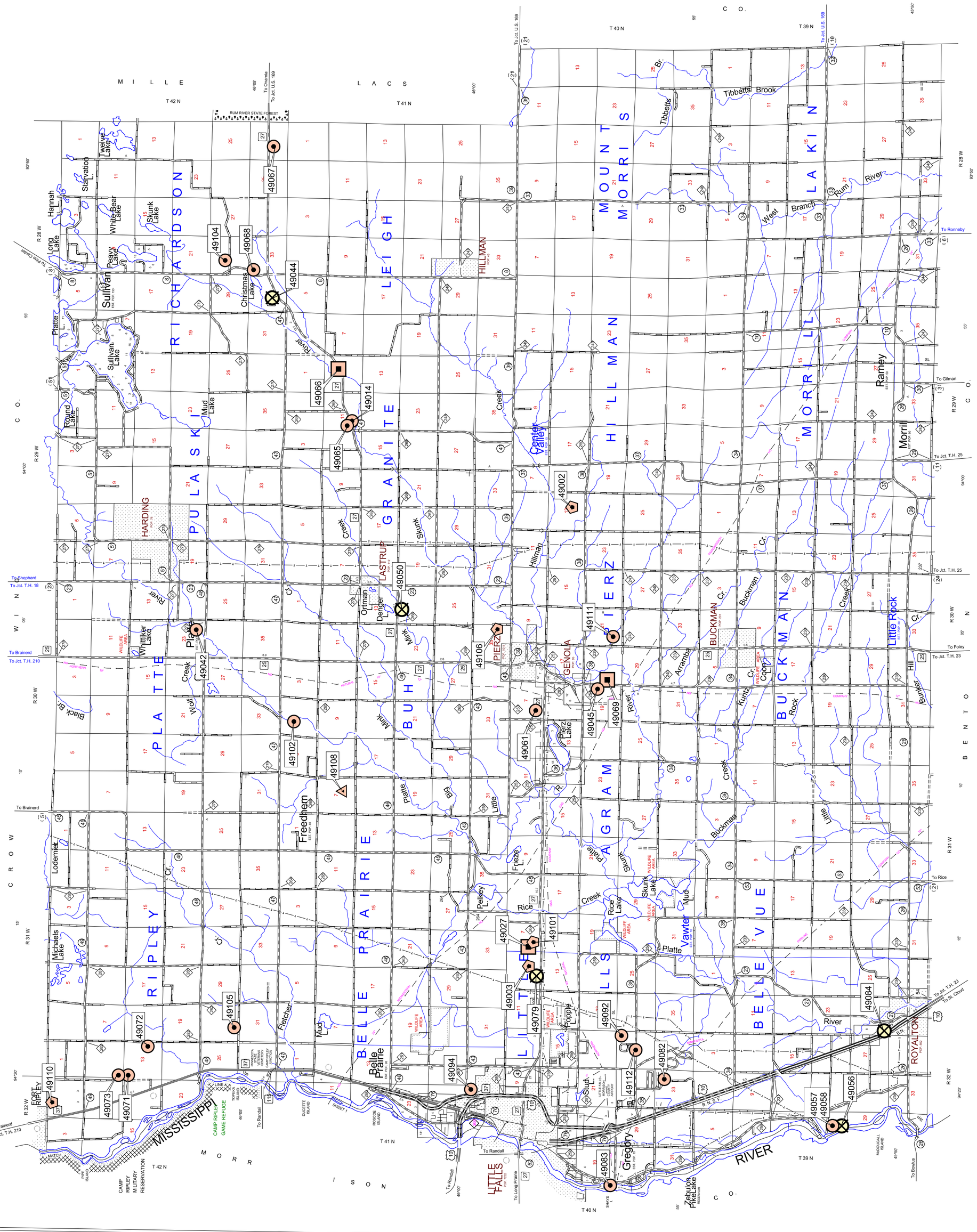

LEGEND

ROAD AND ROADWAY FEATURES

- REGRADED ROAD
- PRIMITIVE ROAD
- UNIMPROVED ROAD
- GRADED AND DRAINED ROAD
- SOIL SURFACE ROAD
- GRAVEL OR STONE ROAD
- PAVED ROAD
- PAVED ROAD
- DIVIDED ROAD
- TRUNK HIGHWAY UNDER CONSTRUCTION
- ROADS IN UNINCORPORATED COMPACTS, EXTENSIONS OF LOCAL ROADS (NOT F.A.S.) WITHIN MUNICIPALITIES AND FRONTAGE ROADS
- POINTS BETWEEN WHICH DISTANCES ARE MEASURED INDICATED THUS
- GRADE SEPARATION
- FULL TRAFFIC INTERCHANGE
- PARTIAL TRAFFIC INTERCHANGES INDICATING TRAFFIC MOVEMENT

ROAD SYSTEM DESIGNATIONS

- INTERSTATE TRUNK HIGHWAY — 35
- U.S. NUMBERED TRUNK HIGHWAY — 65
- STATE NUMBERED TRUNK HIGHWAY — 18
- COUNTY STATE AID HIGHWAY — 24
- COUNTY ROAD — 15
- COUNTY STATE AID IN ADJOINING COUNTY — 24 / 15
- TERMINATION OF DESIGNATED ROUTE
- INTERSTATE EXIT — EXIT 201
- GREAT RIVER ROAD
- FEDERAL AID INTERSTATE SYSTEM — F.A.I.
- NATIONAL FOREST HIGHWAY — N.F.H.
- NATIONAL FOREST DEVELOPMENT — N.F.D.
- INDIAN SERVICE ROAD — I.S.
- STATE FOREST ROAD — S.F.R.
- STATE PARK ROAD — S.P.R.

RAILROADS

- RAILROAD (ANY NUMBER OF TRACKS) USED BY A SINGLE OPERATING COMPANY OR BY TRAINS OF ANOTHER
- RAILROAD IN JOINT OPERATION (TWO OR MORE TRACKS OF SEPARATELY OPERATED COMPANIES) ON ADJACENT RIGHTS OF WAY
- RAILROAD STATION
- GRADE CROSSING
- UNDERPASS (HIGHWAY BELOW)
- OVERPASS (HIGHWAY ABOVE)

AIRWAYS

- RUNWAY
- MILITARY FIELD
- COMMERCIAL OR MUNICIPAL FIELD
- COMPLETE FACILITIES
- LIMITED FACILITIES
- LANDING AREA OR STRIP
- SEAPLANE BASE
- AIRWAY LIGHT BEACON, GENERAL
- RADIO RANGE STATION

STRUCTURES

General Symbols (over 20' span)

- HIGHWAY BRIDGE
- SMALL BRIDGES CLOSELY SPACED
- DRAWBRIDGE

General Symbols (300' span and over)

- GENERAL
- DRAWBRIDGE
- ARCH
- TRUSS

THE WORD TOLL IS ADDED WHERE APPLICABLE

Other Structures

- PEDESTRIAN BRIDGE
- DAM WITH ROAD (LARGE SCALE)
- DAM WITH ROAD (SMALL SCALE)
- DAM WITHOUT ROAD (LARGE SCALE)
- DAM WITHOUT ROAD (SMALL SCALE)
- LEVEE OR DIKE
- LEVEE OR DIKE (WITH ROAD)
- MINOR STRUCTURE(8' TO 20' SPAN)
- CONCRETE FORD OR DIP
- FORD - ROAD ESTABLISHED

BOUNDARIES

- NATIONAL OR STATE
- COUNTY
- CIVIL TOWNSHIP
- CONGRESSIONAL TOWNSHIP (U.S. LAND)
- CORPORATE LINE
- SECTION LINE
- CONGESTED AREA
- NATIONAL OR STATE PARK
- NATIONAL OR STATE FOREST
- INDIAN RESERVATION
- GAME REFUGE
- AIRPORT
- WILDLIFE MANAGEMENT AREA (STATE) OR INTERPRIVAL AREA (FEDERAL)
- MATCH LINE BETWEEN ADJOINING SHEETS OF THE SAME COUNTY

DRAINAGE

- INTERMITTENT STREAM
- NARROW STREAM
- WIDE STREAMS
- MARSH OR SWAMP LAND
- DRAINAGE DITCH
- LAKE OR POND

NAVIGATION

- BARGE LINES ON NATURAL STREAMS
- SHIP LINES ON INLAND LINES
- DOCK, PIER OR LANDING
- NAVIGABLE STREAM
- DAM WITH LOCK
- LIMNIMARK LIGHT BEACON
- LIGHTHOUSE

CONSERVATION

- FOREST RANGER STATION
- GUARD OR RANGER STATION (NOT PERMANENTLY OCCUPIED)
- FISH HATCHERY
- GAME PRESERVE
- FIRE PROTECTION LOOKOUT TOWER
- PROMINENT ELEVATION
- SMALL PARK, SP = STATE, CP = COUNTY, MP = MUNICIPAL, RP = RIVERSIDE
- PUBLIC ACCESS POINT

RECREATION

- GOLF COURSE OR COUNTRY CLUB
- GUN CLUB
- ATHLETIC FIELD
- AMUSEMENT PARK
- PICNIC GROUND
- PLAYGROUND, BALLFIELD, ETC.
- BATHING BEACH OR SWIMMING POOL
- SCENIC SITE
- CAMP SITE
- CAMP OR LODGE

FARM AND DWELLING UNITS

- FARM UNIT
- DWELLING OTHER THAN FARM
- BARRACKS OR DORMITORIES FOR STUDENTS, WORKERS, MIGRANTS, ETC.
- SEASONAL DWELLING
- ROWS OR GROUPS OF DWELLINGS (CLOSELY SPACED)
- NUMBER ADJACENT TO SYMBOL
- REDUCED NUMBER OF EACH UNIT
- DOT AND ARROW ARE USED TO INDICATE LOCATION OF ANY CULTURAL FEATURE SHOWN OUT OF POSITION

INDUSTRIAL

- FACTORY OR INDUSTRIAL PLANT
- SAWMILL
- STORAGE TANKS, OIL OR GAS
- GRAIN ELEVATOR
- BEET DUMP
- STOCKYARD, FEEDLOT
- SIDING
- MILK DEPOT, CREAMERY OR CHEESE FACTORY
- WAREHOUSE

COMMERCIAL

- STORE OR SMALL BUSINESS ESTABLISHMENT
- HOTEL
- MOTEL
- TOURIST COURT
- DRIVE-IN THEATRE
- NURSERY
- GREENHOUSE

PUBLIC SERVICE FACILITIES

- POST OFFICE
- FIRE STATION
- MUSEUM
- PUBLIC LIBRARY
- SCHOOL
- U.S. BORDER PORT OF ENTRY
- RADIO STATION
- TELEPHONE TERMINAL, PLANT
- NURSING HOME
- HOSPITAL
- TERRAHILL
- CORRECTIONAL INSTITUTION

CITY CENTERS

- STATE CAPITAL
- COUNTY SEAT
- CITY CENTER
- INCORPORATED CITY (GENERALIZED)
- UNINCORPORATED COMMUNITY

MISCELLANEOUS MAP FEATURES

- CHURCH, OTHER RELIGIOUS INSTITUTIONS
- CEMETERY
- CHURCH WITH CEMETERY ADJACENT
- FAIRGROUND, RACE COURSE, SPEEDWAY
- MONUMENT (MINOR)
- FORT, FORTIFIED CAMP OR MILITARY POST
- GRAVEL PIT
- SANITARY LANDFILL
- AUTO JUNKYARD
- SCRAP METAL JUNKYARD
- HIGHWAY GARAGE
- STATE PATROL SUBSTATION
- DISTRICT OR DEPARTMENT OF TRANSPORTATION DISTRICT OFFICE
- TOLL HOUSE, STATE POINT OF ENTRY OR INSPECTION STATION
- VALVE HOUSE
- NATURAL GAS, PETROLEUM PRODUCTS, CRUDE OIL, OR WATER
- GAUGING OR PUMPING STATION
- NATURAL GAS, OIL, PETROLEUM PRODUCTS, CRUDE OIL, OR WATER
- PIPELINE, NATURAL GAS
- PIPELINE, PETROLEUM PRODUCTS
- PIPELINE, CRUDE OIL
- PIPELINE, WATER
- TRANSMISSION LINE (230KV OR OVER)
- POWER PLANT
- TRANSFORMER STATION
- TRANSMISSION TOWER
- LORAN C TOWER AND TRIANGULATION STATION
- LATITUDE AND LONGITUDE INTERSECTION
- HISTORIC SITE, STATE OR NATIONAL, OPEN TO THE PUBLIC

Outline Map of Minnesota showing location of the County within the State.

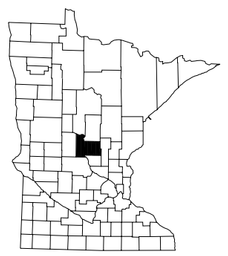

Outline Map of the County.
Shaded portion being area delineated on this sheet.

Area of this County 1154 Sq. Miles
Land Area 1134 Sq. Miles
1990 Total County Population 29,604

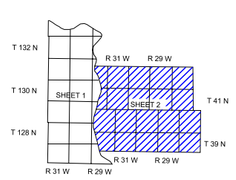

* NOTE: ALL FEATURES EXCEPT TOWNSHIP ROADS AND CULTURE ARE CURRENT AS OF JANUARY 1, 2000.

NOTE: FOR DETAIL OF COUNTY STATE AID HIGHWAYS AND COUNTY ROADS IN INCORPORATED PLACES, SEE MAPS OF MUNICIPALITIES.

SHEET 2 OF 2