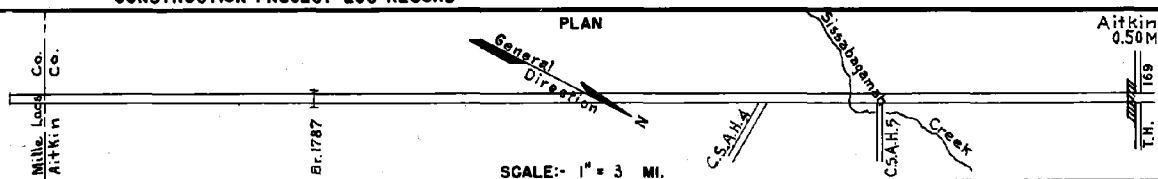


PREPARED BY
HIGHWAY PLANNING SURVEY
IN COOPERATION WITH
U. S. PUBLIC ROADS ADMINISTRATION


STATE OF MINNESOTA
DEPARTMENT OF HIGHWAYS
ROAD LIFE STUDIES
CONSTRUCTION PROJECT LOG RECORD

CONTROL SECTION 0108
TRUNK HIGHWAY 47
COUNTY Aitkin
DISTRICT 3A

LIMITS: S. Co. Line - Jct. T.H. 169 in Aitkin



YEAR BUILT	PROJECT N ^o	DESCRIPTION			CODE N ^o
		TYPE	WIDTH	THICKNESS	
1931		Gravel Br*1788,1787 & 8224	22' 23'	3"	
1931		Gravel	32'	3"	
1937	A.F.E. 42	Mixed Bitum.	20'	1"	
1943	0108-06	Grading	26'		
1943	A.F.E. 20	Ditch Cleaning & Grav. Resurfacing			
1945	A.F.E. 4	Bit. Surf. Repair	24'		
1945	A.F.E. 21 A.F.E. 6	Grade Lift (Spots) Grav. Resurf. (27.27 MI) Grav. Surf. (1.81 MI)	26'		
1948	A.F.E. 31 A.F.E. 17	Gravel Base Mixed Bit. (Mixed Prime)	28' 24'	9'-21" 2"	
1970	A.F.E. 19	Swamp fill Restore Bit. Surface			
1970	1949 A.F.E. 40 1970 A.F.E. 40	Grading Gravel Base Mixed Bit.	28' 28' 28'	6" 1 1/2"	
1970	1950 A.F.E. 28 1971 A.F.E. 28	Reshaping (Spots) Sand-Grav. Base (Spots) Gravel	28' 28'	3'-9" 3"	
1970	1949 A.F.E. 45 1970 A.F.E. 45	Ditch & Shoulder Grading			
1951	0108-08	Grading Gravel Gravel Base	34' 28' 44'	2" 12"	
1951	A.F.E. 19	Bit. Surfacing Mixed Bit. (Mixed Prime)	27'	1 1/2"	



YEARS FROM	TO	TOTAL MILES	UNINCORPORATED		INCORPORATED		RURAL		URBAN		
			RDWY. MI.	BR. MI.	RDWY. MI.	BR. MI.	RDWY. MI.	BR. MI.	RDWY. MI.	BR. MI.	
1934	1949	23.52	29.24	0.01	0.27	0.00	0.00	29.24	0.01	0.27	0.00
1950	1950	29.47	29.19	0.01	0.27	0.00	0.00	29.19	0.01	0.27	0.00
1951	1967	28.05	27.75	0.01	0.25	0.00	0.00	27.75	0.01	0.25	0.00
1968	1970	27.20	26.74	0.01	0.25	0.00	0.00	26.74	0.01	0.25	0.00
1971		27.20	26.69	0.01	0.50	0.00	0.00	26.69	0.01	0.50	0.00

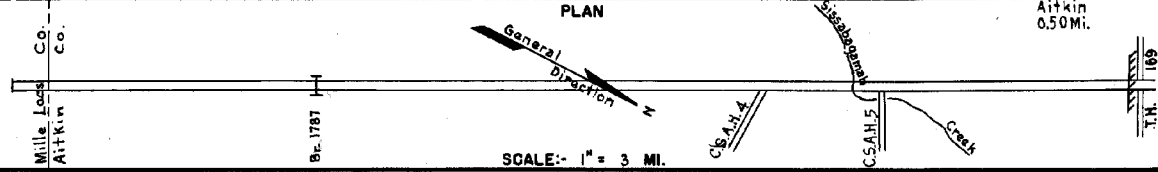
REMARKS: Layout is to scale as of 1934
(I) Culvert replaces Br. 8224.

PREPARED BY
HIGHWAY PLANNING SURVEY
IN COOPERATION WITH
U.S. PUBLIC ROADS ADMINISTRATION


STATE OF MINNESOTA
DEPARTMENT OF HIGHWAYS
ROAD LIFE STUDIES
CONSTRUCTION PROJECT LOG RECORD

CONTROL SECTION 0108
TRUNK HIGHWAY 47
COUNTY Aitkin
DISTRICT 3A

LIMITS: S. Co. Line - Jct. T.H. 169 in Aitkin



YEAR BUILT	PROJECT N ^o	DESCRIPTION				CODE N ^o
		TYPE	WIDTH	THICKNESS	REMARKS	
M 1951	A.F.E. 4	Bit. Resurf. (Spot) Fog Seal	24'		SC-3, 5183 Gal. RC-1, 9992 Gal. Agg. 634 C.Y.	
C 1952	A.F.E. 24	Bit. Surfacing Mixed Bit. (Mixed Prime)	32'	2"	SC-3, 9442 Gal.	
M 1953	A.F.E. 835	Spot Base Repair	28'		Grav. Base 2606 Tons SC-3, 31168 Gal.	
A.F.E. 604		Spot Treat. Bit. Surf. Repair	24'		Agg. 4191 Tons	
C 1953	0108-09	Gravel Sub-base* Gravel Base* Mixed Bit.	30'	0'-9" 3'-4" 1 1/2"	Grading (1.86 Mi.) Except M.P. 2760-2808	
C 1954	A.F.E. 834	Guard Rail (348')				
M 1955	A.F.E. 604	Spot Treat. Bit. Surf. Repair	24'		SC-3 & RS-2, 46553 Gal. Agg. 1630 Tons & 897 C.Y.	
A.F.E. 605		Light Bit. Seal (2.59 Mi.)	24'			
C 1955	A.F.E. 817	Guard Rail (3168')				
M 1958	A.F.E. 604	Spot Treat. Bit. Surf. Repair	24'		SC-3, 26178 Gal. Agg. 2139 Tons	
M 1959	A.F.E. 819	Spot Grav. Base & Bit. Surf.	26'	1"	Mi. Pt. 16.75-21.68 for a net of 0.54 Mi.	
A.F.E. 604		Spot Bit. Surf. Repair	24'	1"	SC-3 & MC-3, 20716 Gal.	
M 1961		Light Bit. Seal	26'		RS-2, 13734 Gal. Agg. 435 C.Y.	
M 1962		Bit. Seal Coat	25'		RS-2, 37558 Gals. Agg. 1332 C.Y.	
C 1968	0108-14	Pl. Mix. Bit. overlay	24'	1 1/2"	Bit. Matl. 2440 Ton	
C 1968	0108-12	Grade & Gravel Surf.	50'		1200 C.Y. / Mi.	
C 1969	0108-13	Gravel Base Pl. Mix. Bit. Base Pl. Mix. Bit. Surf.	24'	4 1/2" 1 1/2" 2"		



YEARS FROM	TO	TOTAL MILES	UNINCORPORATED		INCORPORATED		RURAL		URBAN	
			RDWY. MI.	BR. MI.	RDWY. MI.	BR. MI.	RDWY. MI.	BR. MI.	RDWY. MI.	BR. MI.

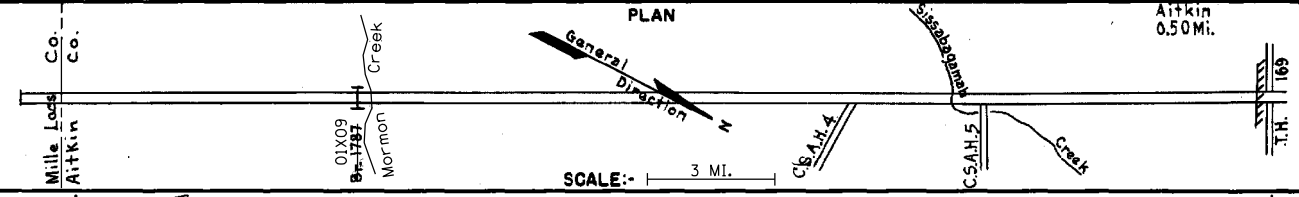
REMARKS: See Sheet No. 1

PREPARED BY
 BUREAU OF POLICY & PLANNING
 IN COOPERATION WITH
 U.S. DEPARTMENT OF TRANSPORTATION-FEDERAL HIGHWAY ADMINISTRATION


STATE OF MINNESOTA
 DEPARTMENT OF TRANSPORTATION
 CONSTRUCTION PROJECT LOG RECORD

CONTROL SECTION 0108
 TRUNK HIGHWAY 47
 COUNTY Aitkin
 DISTRICT 3A

LIMITS: S. Co. LINE - JCT TH 169 IN AITKIN
 Ref. Pt. 099+00.430 - 126+00.872



YEAR BUILT	PROJECT NO.	DESCRIPTION			
		TYPE	WIDTH	THICKNESS	REMARKS
1981	0108 SF	Bit. Resurfacing	24'	1 1/2"	
1981	0108 3893	Bit. Shoulders	var	1 1/2"	
1984	0108-16	Bit. Surfacing Turn Lanes	24'	2 1/2"	
1990	M4388	Bit. Shouldering	2'	2"	Spec. 2331
1996	M96123	Culvert Repl.			
2000	8823-10	Agg. Shouldering	4'	Var.	Class 1
2002	8823-34	Bituminous Overlay Gravel Shoulders	26' 3'	2" 2"	Spec. 2350 Class 1
2005	0108-21	Grading Milling Bit. Surfacing	24' 24'	3' 3'	Spec. 2360
2019	0108-27	Grading Bit. Surfacing & culvert 01X09	var.	6"	8" Agg. base C6



YEARS FROM TO		TOTAL MILES	UNINCORPORATED RDWY. MI. BR. MI.		INCORPORATED RDWY. MI. BR. MI.		RURAL RDWY. MI. BR. MI.		URBAN RDWY. MI. BR. MI.	

REMARKS: