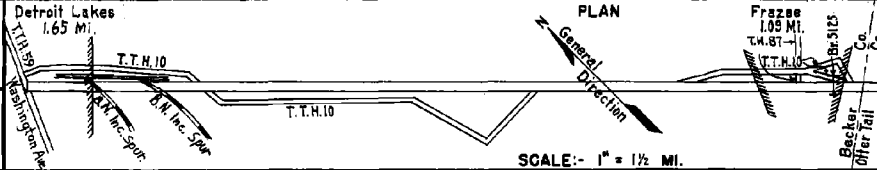


PREPARED BY
HIGHWAY PLANNING SURVEY
IN COOPERATION WITH
U. S. PUBLIC ROADS ADMINISTRATION

STATE OF MINNESOTA
DEPARTMENT OF HIGHWAYS
ROAD LIFE STUDIES
CONSTRUCTION PROJECT LOG RECORD


CONTROL SECTION 0302
TRUNK HIGHWAY 10
COUNTY Becker
DISTRICT 4A

LIMITS: Washington Ave. in Detroit Lakes - South Co. Line



See Sheet 3
for Plan Subsequent
to 1968

YEAR BUILT	PROJECT N ^o	DESCRIPTION		REMARKS	CODE N ^o
		TYPE	WIDTH THICKNESS		
		Earth	22'	No Record of Constr.	
1919		Grading	24'	F.A.P.15	
1923	10-2-27A	Grading Clay Surfacing Br. N ^o 3826	32' 32' 20'	86 Truss.	
1922	10-2-30-8	Brick	48'	Trans. from T.H. N ^o 59 in 1927.	
1927	10-2-35-1	Grading	40'		
1928	10-2-35-1	Gravel	24' 2"	800 C.Y./Mile.	
1928	10-2-27A	Gravel	24' 2"	800 C.Y./Mile.	
1928	10-2-35-1	Oil Tr. Gravel	30' 1"	10938 Gal./Mile. Maint. Dept.	
1929	10-2-35-1	Tar Tr. Gravel	24-30' 1"	16750 Gal./Mile. Maint. Dept.	
1929	10-2-27-1	Tar Tr. Gravel	24' 1"	15952 Gal./Mile. Maint. Dept.	
1930	10-2-35-1A	Concrete	40'	State paved 20'. Widened to 40' by City.	
1931	10-2-35-2	Grading Br 5125	44' 30'	55' T.P.G.	
1931	10-2-35-2	Gravel	30' 1/2"	800 C.Y./Mile. Maint. Dept.	
1932	10-2-35-2	Oil Tr. Gravel	24' 1/2"	20673 Gal./Mile. Maint. Dept.	



YEARS FROM	TO	TOTAL MILES	UNINCORPORATED		INCORPORATED		RURAL		URBAN	
			ROWY. MI.	BR. MI.	ROWY. MI.	BR. MI.	ROWY. MI.	BR. MI.	ROWY. MI.	BR. MI.
1921	1922	12.04	10.29	0.00	1.75	0.00	10.29	0.00	1.75	0.00
1923	1926	12.27	10.28	0.00	1.97	0.02	10.28	0.00	1.97	0.02
1927	1929	12.13	10.16	0.00	1.95	0.02	10.16	0.00	1.95	0.02
1930	1930	12.12	10.16	0.00	1.94	0.02	10.16	0.00	1.94	0.02
1931	1956	10.84	9.28	0.00	1.55	0.01	9.28	0.00	1.55	0.01
1957	1957	10.84	9.28	0.00	1.55	0.01	9.28	0.00	1.55	0.01

REMARKS: Layout is to scale as of 1931

(1) This work not done under these project numbers but lies within the limits of these projects

6-76

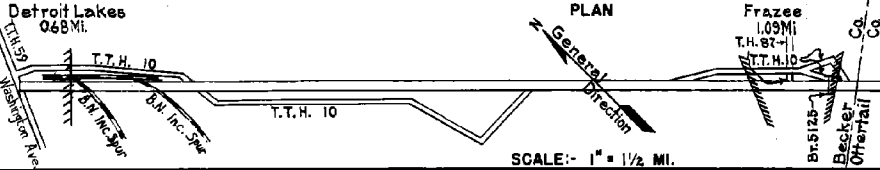
See Sheet No. 2

PREPARED BY
HIGHWAY PLANNING SURVEY
IN COOPERATION WITH
U.S. PUBLIC ROADS ADMINISTRATION

STATE OF MINNESOTA
DEPARTMENT OF HIGHWAYS
ROAD LIFE STUDIES
CONSTRUCTION PROJECT LOG RECORD

CONTROL SECTION 0302
TRUNK HIGHWAY 10
COUNTY Becker
DISTRICT 4A

LIMITS: Washington Ave. in Detroit Lakes - South Co. Line



YEAR BUILT	PROJECT N ^o	DESCRIPTION			CODE N ^o
		TYPE	WIDTH	THICKNESS	
1935	10-2-35-2	Subgrade Treatment With Gravel Backfill	30'	5" 6"	Maint. Dept.
1936	10-2-35-2	Bit. Tr. Gravel	24'	1"	14,000 Gal./Mile Maint. Dept.
1938	0302-01	Roadside Develop.			
M 1941 1942	1941 A.F.E. 29 1942 A.F.E. 36 1942 A.F.E. 4	Subgrade Corr. Bit. Wear Course Gravel Lifts (Spots)			RT-6, 2743 Gal./Mi. Grav. 124 C.Y./Mi. Maint. Dept.
M 1942	A.F.E. 5	Bit. Seal Coat	26'		RT-9, 2412 Gal./Mi. Agg. 133 C.Y./Mi. Maint. Dept.
M 1943	A.F.E. 4	Bit. Fog Seal			RT-9, 2879 Gal./Mi. Sand, 120 C.Y./Mi. Maint. Dept.
C 1945	A.F.E. 4	Bit. Resurfacing Mixed Bit.	26'	3/8" pedded	MC-283, 913 Gal./Mi. Grav. 499 C.Y./Mi. Maint. Div.
G 1946	A.F.E. 22	Bit. Resurfacing Mixed Bit.	26'	1" Added	50.5b, 42346 Gal. Agg. 2497 C.Y.
M 1947	A.F.E. 4	Bit. Fog Seal	26'		RC-2, 8122 Gal. Sand 142 C.Y.
C 1949	0302-09	Plant Mix Bit.	24'	1 1/2" added	
M 1949	A.F.E. 4	Spot Treat. Bit. Surf. Repair	24'		MC-3, 7098 Gal. Agg. 574 Tons
M 1950	A.F.E. 4	Spot Treat. Bit. Surf. Repair	24'		MC-3, 23486 Gal. Agg. 1953 Tons
C 1951	0302-12	Plant Mix Bit.	48'	2 1/2"	
C 1951	0302-10AB 0302-11	Traffic Signals			

YEARS FROM	TO	TOTAL MILES	UNINCORPORATED		INCORPORATED		RURAL		URBAN	
			RDWY. MI.	BR. MI.	RDWY. MI.	BR. MI.	RDWY. MI.	BR. MI.	RDWY. MI.	BR. MI.
1958	1960	10.81	9.25	0.00	1.55	0.01	9.25	0.00	1.55	0.01
1961	1967	10.81	9.04	0.00	1.76	0.01	9.04	0.00	1.76	0.01
1968	1975	10.00	9.32	0.00	0.68	0.00	9.32	0.00	0.68	0.00
1976		10.00	8.35		1.65		8.35		1.65	

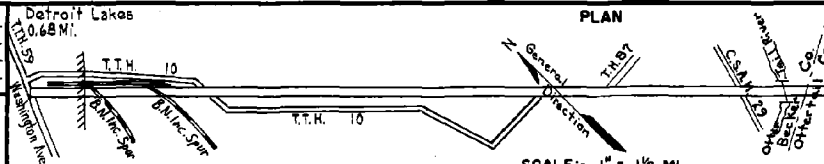
REMARKS: See Sheet No 1

PREPARED BY
HIGHWAY PLANNING SURVEY
IN COOPERATION WITH
U.S. PUBLIC ROADS ADMINISTRATION


STATE OF MINNESOTA
DEPARTMENT OF HIGHWAYS
ROAD LIFE STUDIES
CONSTRUCTION PROJECT LOG RECORD

CONTROL SECTION 0302
TRUNK HIGHWAY 10
COUNTY Becker
DISTRICT 4A

LIMITS: Washington Ave in Detroit Lakes - S. Co. Line



YEAR BUILT	PROJECT N°	DESCRIPTION		CODE N°
		TYPE	WIDTH THICKNESS	
M 1952	A.F.E. 4 A.F.E. 5	Bit. Surf. Repair Light Bit Seal	24 24	RS-1&MG3, 31850 Gz. Agg. 1356 C.Y.
M 1955	A.F.E. 604 A.F.E. 605	Spot Treat Bit Surf. Repair Bit Seal Coat	24 24	MG3 & RG4 49582 Gal Agg. 2507 tons & 785 C.Y.
C 1957	0302-14 (2) 0302-19	Grading Gravel Base Concrete	24 3"	1.64 Mi. Divided Highway on 8" Sand-Gr. Sub-base
C 1958	0302-17	Grading Bit. Stab. Base Plant Mix Bit.	24 7" 48 3"	Divided Highway on 8" Sand-Gr. Sub-base
C 1959	0302-22	Traffic Signals		
C 1961	0302-26	Plant Mix Bit. Bit. Shoulders	24 3"	over Bit Surf. In place
M 1965	C	Misc. Seal Coat		On Shoulders Service Road & Parking Area
C 1966	0302-28	Bit. Shoulders & Rt. turn Lanes		10' Rt. & Lt.
C 1968	0302-30	Bit. Shoulders & Turn Lanes		3' inside - 10' outside
C 1968	0302-27	Grading Bit. Sub-base & Base Pl. Mix Bit. Surf.	2-20 8 1/2" 2-24 3 1/2"	Box Culvert C1219.4 248' Bit. Shoulders Bit. Shldrs. 3' in & 10' out
M 1968	SF	Replacement of Drain Structure		130' of 8" drain Pipe at Mi. Pt. 1.78
C 1971	0302-31	Traffic Signals		
M 1972	SF	Joint Seal		



YEARS FROM	TO	TOTAL MILES	UNINCORPORATED		INCORPORATED		RURAL		URBAN	
			RDWY. MI.	BR. MI.	RDWY. MI.	BR. MI.	RDWY. MI.	BR. MI.	RDWY. MI.	BR. MI.

REMARKS: See Sheet No. 1
(2) Contract not final but work substantially complete

