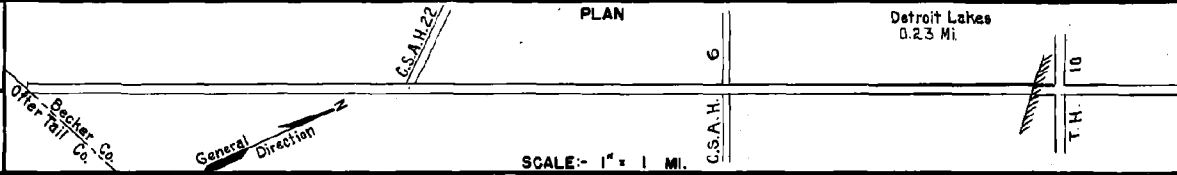


PREPARED BY  
HIGHWAY PLANNING SURVEY  
IN COOPERATION WITH  
U.S. PUBLIC ROADS ADMINISTRATION


STATE OF MINNESOTA  
DEPARTMENT OF HIGHWAYS  
ROAD LIFE STUDIES  
CONSTRUCTION PROJECT LOG RECORD

CONTROL SECTION 0304  
TRUNK HIGHWAY 39  
COUNTY Becker  
DISTRICT 4A

LIMITS: South Co. Line — Jct. T.H. 10 in Detroit Lakes



YEAR BUILT	PROJECT N <sup>o</sup>	DESCRIPTION			CODE N <sup>o</sup>
		TYPE	WIDTH	THICKNESS	
		Earth	20'		
		Brick	48'		
1922	39-30-08	Grading			
1924	39-30-24	Br. #4680 Br. #4159	23' 27'	88' C.D.G.-Q.H. 30' B.S.	
1924	39-30-24	Grading Bit. Conc. Conc. Base	18' 18'	2" 6"	
1924	39-30-24	Grading Bit. Conc. Conc. Base	36' 36'	2" 6"	
1923	39-30-24	Concrete	18'	8-7-8	
1923	39-30-28B	Grading Gravel	32' 26'		
1930	39-30-28B	Tar Tr. Gravel	27'	1"	30054 Gal./Mile. Maint. Dept.
1931	39-30-28B	Oil Tr. Gravel	28'	1 1/2"	10750 Gal./Mile.
M	1940 A.F.E. 6	Bit. Seal Coat			Tar. 3892 Gal./Mi. Sand 105 CY/Mi. Maint. Dept.
M	1940 A.F.E. 30 1941 A.F.E. 4	Subgrade Corr. Mixed Bit. Stab. Lifts (Spots)	26'	3/4"	SC 6 Asp. 10516 Gal./Mi. Agg. 639 CY/Mi. Maint. Dept.
M	1942 A.F.E. 5	Bit. Seal Coat			AE-1, 4174 Gal./Mi. Agg. 144 CY/Mi. Maint. Dept.
C	1948 A.F.E. 24 1948 A.F.E. 17	Spot Subgr. Corr. Bit. Resurfacing Mixed Bit.	24'	1" added	MC-3, 31384 Gal. Agg. 2562 Tons
Y	1951 A.F.E. 4	Light Bit Seal Coat	24'		RCS-1, 6340 Gal. Agg. 157 CY.



YEARS		TOTAL MILES	UNINCORPORATED		INCORPORATED		RURAL		URBAN	
FROM	TO		RDWY. MI.	BR. MI.	RDWY. MI.	BR. MI.	RDWY. MI.	BR. MI.	RDWY. MI.	BR. MI.
1924	1926	16.88	15.42	0.02	1.44	0.00	15.42	0.02	1.44	0.00
1927	1928	16.66	15.42	0.02	1.22	0.00	15.42	0.02	1.22	0.00
1929	1956	8.72	7.48	0.02	1.22	0.00	7.48	0.02	1.22	0.00
1957	1963	8.94	7.48	0.02	1.44	0.00	7.48	0.02	1.44	0.00
1964	1965	8.94	7.15	0.02	1.77	0.00	7.15	0.02	1.77	0.00
1965	1966	8.70	8.47	0.00	0.23	0.00	8.47	0.00	0.23	0.00
1967		8.66	8.43	0.00	0.23	0.00	8.43	0.00	0.23	0.00

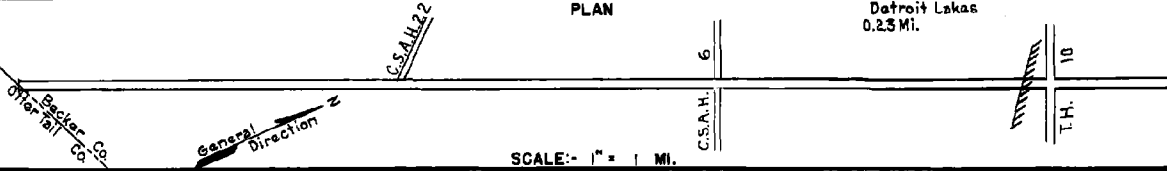
REMARKS: Layout is to scale as of 1929  
  
(1) This work not done under this project number but lies within the limits of this project.

PREPARED BY  
HIGHWAY PLANNING SURVEY  
IN COOPERATION WITH  
U.S. PUBLIC ROADS ADMINISTRATION


STATE OF MINNESOTA  
DEPARTMENT OF HIGHWAYS  
ROAD LIFE STUDIES  
CONSTRUCTION PROJECT LOG RECORD

CONTROL SECTION 0304  
TRUNK HIGHWAY 59  
COUNTY Backer  
DISTRICT 4A

LIMITS: S. Co. Line — Jct. T.H. 10 in Detroit Lakes



YEAR BUILT	PROJECT N <sup>o</sup>	DESCRIPTION			CODE N <sup>o</sup>
		TYPE	WIDTH	THICKNESS	
C	1951 0304-06	Traffic Signals			
C	1952 0304-07	Base Widened with Bit. Stab. Base	23'	4"	On old concrete (except 0.25 Mi. buried) added thickness
M	1955 A.F.E. 604	Spot Treat. Bit Surf. Repair	24'	2"	MC-3, 6109 Gal. Agg. 567 Tons
C	1957 0304-12	Traffic Signals			
C	1951 0302-12	Plant Mix Bit.	48'	2 1/2"	On old brick built in 1922.
M	1958 A.F.E. 604	Bit. Surf. Repair	24'		MC-3, 8551 Gal. Agg. 739 Tons
C	1958 A.F.E. 820	18' Conc. imp. Widened with Bit. Base			Plant Mix 8239 Tons
M	1959 A.F.E. 604	Plant Mix Bit.	24'	2"	on old Concrete
M	1959	Bit. Surf. Repair	24'	1"	MC-3, 14,995 Gal. Agg. 1082 Tons
M	1963	Bit. Seal Coat	25'		RC-2, 18664 Gal. Agg. 757 C.Y.
C	1965 0304-15	Grading Gravel Base Rd. mix Bit. Base	48'	5 1/2" 26'	12" to 18" Selected Granular Mat'l.
C	1967 0304-16	Grading Gravel Base Rd. mix Bit. Base		5 1/2" 26'	12" Select granular mat'l.
M	1967 SF	Bit. Seal Coat	25'		RC-250, 8469 Gal. Agg. 280 C.Y.
C	1971 0304-19	Plant Mix Bit Surface	24'	3 1/2"	
M	1984 SF	Plant Mix Shoulder Spot Bit Overlay Box Culvert Bit. Shouldering	10'	1 1/2" 24' 6" 10'	Right & Left Sp. 2341 - 59.3 Tons Sp. 2341 - 49.1 Tons



YEARS FROM	TOTAL TO	UNINCORPORATED		INCORPORATED		RURAL		URBAN	
		RDWY. MI.	BR. MI.	RDWY. MI.	BR. MI.	RDWY. MI.	BR. MI.	RDWY. MI.	BR. MI.

REMARKS: See Sheet No. 1

