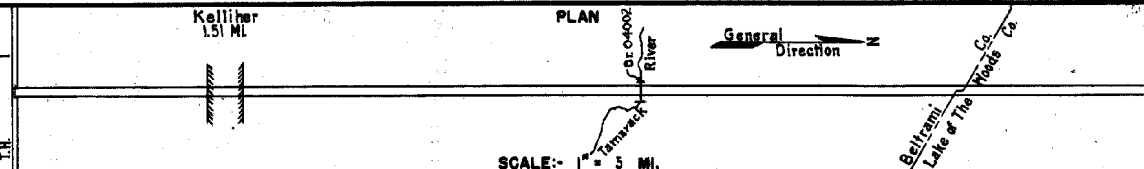


PREPARED BY
HIGHWAY PLANNING SURVEY
IN COOPERATION WITH
U.S. PUBLIC ROADS ADMINISTRATION


STATE OF MINNESOTA
DEPARTMENT OF HIGHWAYS
ROAD LIFE STUDIES
CONSTRUCTION PROJECT LOG RECORD

SHEET 1 OF 5
CONTROL SECTION 0413
TRUNK HIGHWAY 72
COUNTY Balttram
DISTRICT 2A

LIMITS: E.Jct. T.H.1 - North Co. Line



YEAR BUILT	PROJECT N°	DESCRIPTION			CODE N° DIST
		TYPE	WIDTH	THICKNESS	
		Earth	25'6"		No Record of Constr. Added in 1929. 50' B.S.
		Gravel	36'6"	1 1/2" 2"	No Record of Constr. Added in 1929. 30' B.S. & 32' Beam.
		Sandy	24'	2"	No Record of Constr. Added in 1929. 105' Bridge.
1931		Gravel	22'	1 1/2"	Maint. Dept.
1931	72-72-22	Grading	26'		Maint. Dept.
1932	72-72-22	Gravel Surf.	24'	1 1/2"	650 C.Y./Mile.
		Clay & Gr. Base	24'	5"	2500 C.Y./Mile.
1932		Gravel	22'	1 1/2"	Maint. Dept.
		Br. N° 3529	23'		90' B.S.
1935		Gravel	24'	2"	Mainl. Dept.
1935		Asph. Tr. Gravel	30'	1"	Maint. Dept.
1936		Gravel	22'	3'-4"	600-900 C.Y./Mile. 28' B.S.
		Br. N° 3243	27'		
1936		Gravel	22'	7'-12"	3500-5500 C.Y./Mile. Maint. Dept.
1936	72-72-22	Gravel Surf.	22'	1'-2"	600-1000 C.Y./Mile.
		Sand & Clay Base	22'	8"	Maint. Dept.
1936	72-72-22	Gravel	22'	18"	6000 C.Y./Mile. Maint. Dept.
		A.F.E. 11, 12, 14	24'	5"	
1937	15.1719.28829	Gravel Lifts	24'	5"	
		Mixed Bit. Surf.	24'	1 1/2"	Maint. Dept.



YEARS		TOTAL MILES	UNINCORPORATED		INCORPORATED		RURAL		URBAN	
FROM	TO		ROWY. MI.	BR. MI.	ROWY. MI.	BR. MI.	ROWY. MI.	BR. MI.	ROWY. MI.	BR. MI.
1929	1957	42.07	40.44	0.05	1.60	0.00	42.04	0.03	0.00	0.00
1958	1960	40.38	38.80	0.03	1.55	0.00	40.35	0.03	0.00	0.00
1961	1965	35.54	34.41	0.02	1.51	0.00	35.53	0.02	0.00	0.00
1966		35.91	34.36	0.02	1.51	0.00	35.89	0.02	0.00	0.00

REMARKS: Layout is to scale as of 1929

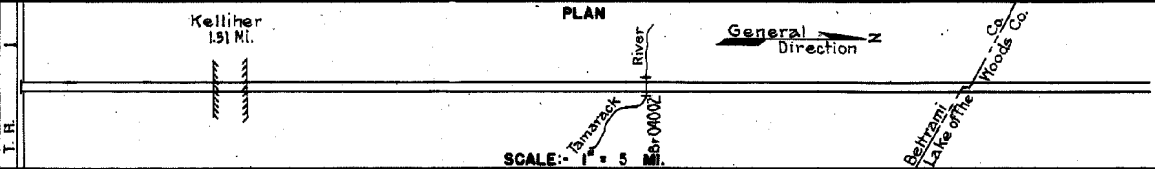
(1) This work not done under this project number but lies within the limits of this project

PREPARED BY
HIGHWAY PLANNING SURVEY
IN COOPERATION WITH
U.S. PUBLIC ROADS ADMINISTRATION

STATE OF MINNESOTA
DEPARTMENT OF HIGHWAYS
ROAD LIFE STUDIES
CONSTRUCTION PROJECT LOG RECORD

CONTROL SECTION 0413
TRUNK HIGHWAY 72
COUNTY Beltrami
DISTRICT 2A

LIMITS: Jct. T.H. - N. Co. Line



YEAR BUILT	PROJECT N°	DESCRIPTION			CODE N° DIST.	T.H.	MILES											
		TYPE	WIDTH	THICKNESS			REMARKS	1	2	3	4	5	6					
1938		Br. 1279 Br. 1252	27		Widen by Br. Maint. 30 B.S. 29 B.S.													
1938	A.F.E. 23	Sand Lift	28	5 1/2"	Maint. Dept.		8.50											
1940	A.F.E. 29	Sand Lift Bit Surf. Treat.	28 24	9" 3/4"	Maint. Dept.		6.50											
M	1941	A.F.E. 16			RC-2, 1609 Gal./Mi. Agg. 34 C.Y./Mi. Maint. Dept.								28.75					
M	1942	A.F.E. 5			Bit. 1073 Gal./Mi. Grav. 33 C.Y./Mi. Maint. Dept.		9.50											
M	1943	A.F.E. 4			Spot Treat. Bit Surf. Repair MC1, 4576 Gal./Mi. Maint. Dept.								42.07					
M	1945	A.F.E. 4			Spot Treat. Bit Surf. Repair MC2, 1173 Gal./Mi. Maint. Div.								32.82					
C	1945	A.F.E. 23			Bit. Resurfacing Mixed Bit. 1/4" added RT-5, 7909 Gal./Mi. Grav. 409 C.Y./Mi. Maint. Div.		9.25											
M	1946	A.F.E. 4			Spot Treat. Bit Surf. Repair SC-3, 2530 Gal. Agg. 250 C.Y.								30.47 (Net 6.30)					
C	1947	A.F.E. 28			Bit. Resurfacing Mixed Bit. 1/4" added SC-3, 218007 Gal. Agg. 16056 tons								37.82	15.06	3.46	4.10	4.60	5.60
M	1949	A.F.E. 5			RC5-0&2, 21067 Gal. Agg. 580 C.Y.		9.25											
M	1951	A.F.E. 4			Spot Treat. Bit Surf. Repair Spot Bit. Seal Coat SC2, 7400 Gal. Agg. 225 C.Y.								13.53 (Net Repair 0.23) (Net Seal 250)					
M	1951	A.F.E. 21			Spot Base Repair Restore Bit. Surf. (Mixed Prime) SC2, 8274 Gal. Base 21426 Tons								12.54 (Net 6.07)					
M	1952	A.F.E. 4 A.F.E. 24			Spot Treat. Bit Surf. Repair SC31 MC3, 26324 Gal. Agg. 2513 Gal.								9.25 (Net 0.68)					12.42 (Net 6.30)

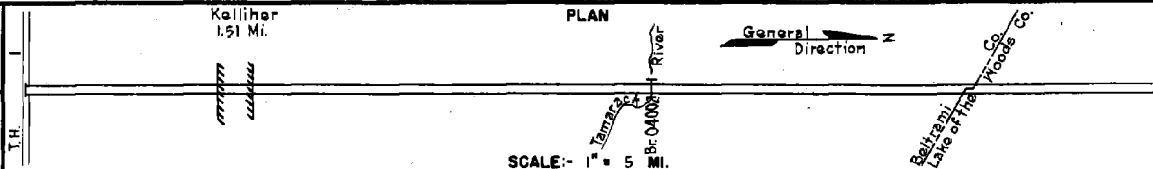
YEARS FROM TO		TOTAL MILES	UNINCORPORATED		INCORPORATED		RURAL		URBAN		REMARKS: See Sheet No 1
FROM	TO		RDWY. MI.	BR. MI.	RDWY. MI.	BR. MI.	RDWY. MI.	BR. MI.	RDWY. MI.	BR. MI.	

PREPARED BY
HIGHWAY PLANNING SURVEY
IN COOPERATION WITH
U.S. PUBLIC ROADS ADMINISTRATION


STATE OF MINNESOTA
DEPARTMENT OF HIGHWAYS
ROAD LIFE STUDIES
CONSTRUCTION PROJECT LOG RECORD

CONTROL SECTION 0413
TRUNK HIGHWAY 72
COUNTY Baltrami
DISTRICT 2A

LIMITS: E. Jct. T.H. 1 - N. Co. Line



YEAR BUILT	PROJECT NO.	DESCRIPTION			CODE NO. DIST.
		TYPE	WIDTH	THICKNESS	
C	1952 A.F.E. 18	Bit Resurfacing Mixed Bit.	22'	1 1/2" added	SC3, 120734 Gal. Agg. 10166 Tons
C	1952 A.F.E. 21	Grading Bit Surfacing Mixed Bit.	34'	2"	MC2, 4200 Gal. Agg. 452 C.Y. (Mixed Prime)
C	1952 A.F.E. 23	Gravel Base Mixed Bit. (Mixed Prime)	28'	3 1/2" added thickness 26'	MC2, 85468 Gal. Agg. 7240 Tons
C	1953 A.F.E. 818	Bit Resurfacing Mixed Bit.	24'	1" added	MC-3, 85395 Gal. Agg. 6832 Tons
M	1954 A.F.E. 604	Spot Treat Bit Surf. Repair	20'		MC2, 7047 Gal. Agg. 538 Tons
C	1954 A.F.E. 819	Stab. Sand Base Mixed Bit. (Mixed Prime)	27'	7" added thickness 26'	MC2, 50568 Gal. Agg. 4881 Tons
M	1956 A.F.E. 605	Light Bit Seal	24'		RCS-2, 24720 Gal. Agg. 888 C.Y.
M	1957 A.F.E. 604	Spot Treat Bit Surf. Repair Spot Light Bit Seal	420'		MC2, 20170 Gal. Agg. 600 Tons
M	1958 A.F.E. 604	Spot Treat Bit Surf. Repair	24'		Seal (RC2) 15844 Gal. Bit (Repair) 5550 Gal.
M	A.F.E. 605	Light Bit Seal	25'		Agg. 543 C.Y. 6350 Tons
C	0413-04	Grading	31'		158
C	0413-09	Sand Grv. Subbase	31'	3"	On 12" min. Granular Mat'l.
C	0413-07	Mixed Bit (Base)	31'	2"	258
M	1959 A.F.E. 604	Bit Surf. Repair (40.38M)	24'		Bit (Repair) MC2, 1500 Gal. Agg. 126 Tons
M	A.F.E. 605	Light Bit Seal (30.95M)	24'		Agg. 1903 C.Y.
M	1960	Spot Treat Bit Surf. Repair	24'		SC-2, 8750 Gal. Agg. 638 Tons
C	1961 0413-10	Grading Sub-base & Base Plant Mix Bit (Base)	450'	1 1/2" on 6" of Sub-base	3'-4" of Gravel Base
M	1961	Spot Treat Bit Surf. Repair	24'		Bit 22,527 Gal.



YEARS		TOTAL MILES	UNINCORPORATED		INCORPORATED		RURAL		URBAN	
FROM	TO		RDWY. MI.	BR. MI.	RDWY. MI.	BR. MI.	RDWY. MI.	BR. MI.	RDWY. MI.	BR. MI.

REMARKS: See Sheet No. 1
FOR OTHER PROJECTS SEE DIST. NO. 1557

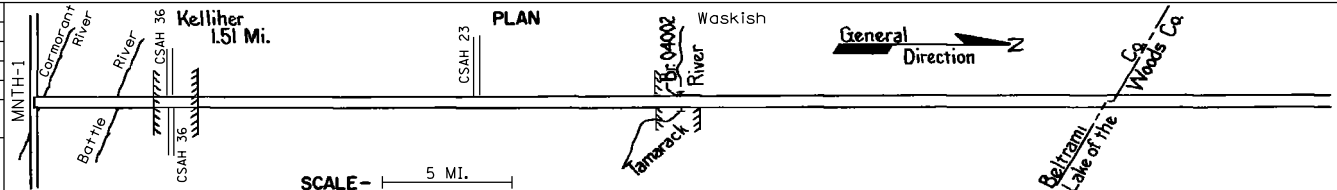
PREPARED BY
BUREAU OF POLICY & PLANNING
IN COOPERATION WITH
U. S. DEPARTMENT OF TRANSPORTATION - FEDERAL HIGHWAY ADMINISTRATION

STATE OF MINNESOTA
DEPARTMENT OF TRANSPORTATION
CONSTRUCTION PROJECT LOG RECORD


CONTROL SECTION 0413
TRUNK HIGHWAY 72
COUNTY Beltrami
DISTRICT 2A

LIMITS: E. Jct. MNTH 1 - Beltrami/Lake of the Woods Co. Line

Ref. Pt. 014+00.970 - 050+00.885



YEAR BUILT	PROJECT No	DESCRIPTION			
		TYPE	WIDTH	THICKNESS	REMARKS
C	2005 0413-30	Reclamation Mill & Bit. Overlay	24'	9" var.	Spec. 2360
C	2007 0413-31	Milling Bit. Overlay Aggregate Shldr.s	24'	3" var.	Culvert # 04X03 Spec. 2360 Class 1
C	2011 0413-33	Milling Bit. Reclamation Bit. Overlay	28'	3" 10" 5"	Spec. 2360
M	2013 8822-151	Bit. Seal Coat	26'		Type F2
M	2016 8822-192	Bit. Seal Coat	28'		Type FA-2
C	2018 0413-39	Grading Bit. Surfacing & ADA imp.	var.	5" var.	City of Kelliher 5' agg. shldr. cl. 5



YEARS FROM TO		TOTAL MILES	UNINCORPORATED RDWY. MI. BR. MI.		INCORPORATED RDWY. MI. BR. MI.		RURAL RDWY. MI. BR. MI.		URBAN RDWY. MI. BR. MI.	

REMARKS: _____