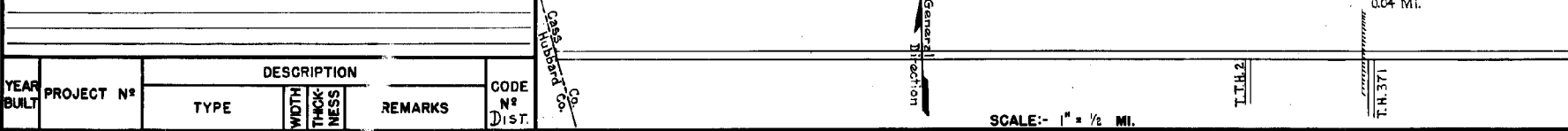


PREPARED BY
HIGHWAY PLANNING SURVEY
IN COOPERATION WITH
U.S. PUBLIC ROADS ADMINISTRATION


STATE OF MINNESOTA
DEPARTMENT OF HIGHWAYS
ROAD LIFE STUDIES
CONSTRUCTION PROJECT LOG RECORD

CONTROL SECTION 110
TRUNK HIGHWAY 2
COUNTY Cass
DISTRICT 2A

LIMITS: West Co. Line - Jct. T.H. 371 in Cass Lake



YEAR BUILT	PROJECT N°	DESCRIPTION			CODE N° DIST.
		TYPE	WIDTH	THICKNESS	
		Concrete & Gravel	40'		No Record of Constr. 20 Concrete & 20 Gravel.
		Concrete	40'		No Record of Constr.
1921	2-8-21	Clay	24'	2 1/2"	
1923	2-8-21 (1)	Gravel	24'	2"	No Record of Constr. Status map shows Gravel in 1923.
1927	2-8-21	Guard Rail			
1927	2-8-46A	Gravel	24'	2 1/2"	1100 C.Y./Mile.
1929	2-8-21 (1) 2-8-46A (1)	Tar Tr. Gravel	24'	2"	9141 Gal./Mile. Maint. Dept.
M	1940 A.F.E. 18	Bit. Seal Coat			Bit. 3800 Gal./Mi. Agg. 106 C.Y./Mi. Maint. Dept.
C	1947 A.F.E. 28	Bit. Resurfacing Mixed Bit.	24'	3/4" added	RT-5, 21,416 Gal. Agg. 1974 C.Y.
M	1950 A.F.E. 4	Bit. Fog Seal	24'		RCS-1 4675 Gal. Agg. 157 C.Y.
M	1951 A.F.E. 4	Bit. Seal Coat (Spots)			MG-3, 1200 Gal. Agg. 21 C.Y.
M	1952 A.F.E. 5	Light Bit. Seal	24'		RC-2, 5451 Gal. Agg. 82 C.Y.
C	1952 A.F.E. 27	Grading Bit. Surfacing Mixed Bit.	26'	1 1/2"	MC-2, 9666 Gal. Agg. 263 C.Y. (Mixed Prime)
C	1952 1101-02	Gravel	43'	2"	10' Select Mat (Sand) with 1000 CY/Mi. of Gravel mixed in upper 2'
	1101-03	Mixed Bit.	26'	1 1/2"	452



FROM	TO	TOTAL MILES	UNINCORPORATED		INCORPORATED		RURAL		URBAN	
			RDWY. MI.	BR. MI.	RDWY. MI.	BR. MI.	RDWY. MI.	BR. MI.	RDWY. MI.	BR. MI.
1921	1926	4.09	3.65	0.00	0.38	0.00	3.65	0.00	0.38	0.00
1927	1951	4.02	3.64	0.00	0.38	0.00	3.64	0.00	0.38	0.00
1952	1958	3.21	2.61	0.00	0.40	0.00	2.81	0.00	0.40	0.00
1959		2.77	2.75	0.00	0.04	0.00	2.73	0.00	0.04	0.00

REMARKS: Layout is to scale as of 1927

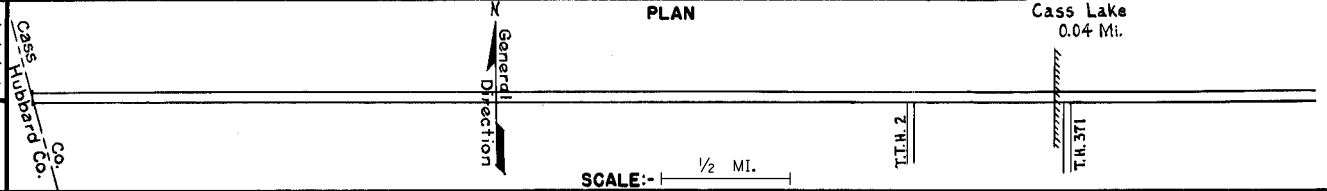
(1) This work not done under these project numbers but lies within the limits of these projects
(2) 0.06 mile of Mixed Bit. 20" wide placed on east side of P.C. Concrete. (3) Not in use.

PREPARED BY
HIGHWAY PLANNING SURVEY
IN COOPERATION WITH
U. S. PUBLIC ROADS ADMINISTRATION


STATE OF MINNESOTA
DEPARTMENT OF HIGHWAYS
ROAD LIFE STUDIES
CONSTRUCTION PROJECT LOG RECORD

CONTROL SECTION 1101
TRUNK HIGHWAY 2
COUNTY Cass
DISTRICT 2A

LIMITS: W. Co. Line - Jct. T.H. 371 in Cass Lake
Ref. Pt. 127+00.214 - 129+00.982



YEAR BUILT	PROJECT N°	DESCRIPTION			CODE N° DIST.
		TYPE	WIDTH	THICKNESS	
M 1953	A.F.E. 605	Light Bit Seal	26'		
M 1954	A.F.E. 820	Base Repair Restore Bit. Surf.	28'		
M 1955	A.F.E. 823	Raise Settlement Restore Bit. Surface	28'		
C 1956	1101-04	Bit. Stab. Base Plant Mix Bit.	40' 24'	5" 3"	356
C 1959	1101-07	Grading Base Road Mix Bit (Base)	24'	6" 1/2"	459
C 1960	1101-08	Plant Mix Bit. Surf.	24'	3"	260
M 1964	c	Light Bit. Seal	25'		
M 1966	c	Light Bit. Seal	24'		1066
C 1969	1101-12	Pl. Mix. Bit. Surf. Gravel Shldrs.	24'	1 1/2"	1169
C 1976	1101-13	Pl. Mix. Bit. Shldrs. TURN LANES			1275
C 1990	1101-16	Bit. Overlay	24'	1" 1 1/2"	
C 1997	1101-18	Grading Surfacing Bit. Mill. & Overlay	45' 41' 24'	48' 4"	
M 2000	8822-12	Rout and Seal			
C 2018	1101-22	Grading Bit. Surfacing Agg. Base	24'	5" 12"	var. EB



YEARS FROM	TOTAL TO	UNINCORPORATED		INCORPORATED		RURAL		URBAN	
		RDWY. MI.	BR. MI.	RDWY. MI.	BR. MI.	RDWY. MI.	BR. MI.	RDWY. MI.	BR. MI.

REMARKS: See Sheet No. 1
FOR OTHER PROJECTS SEE DIST. NO. 468