

PREPARED BY
HIGHWAY PLANNING SURVEY
IN COOPERATION WITH
U. S. PUBLIC ROADS ADMINISTRATION

STATE OF MINNESOTA
DEPARTMENT OF HIGHWAYS
ROAD LIFE STUDIES
CONSTRUCTION PROJECT LOG RECORD

CONTROL SECTION 1106
TRUNK HIGHWAY 200
COUNTY Cass
DISTRICT 3A(2A)


LIMITS: South Jct. T.H. 371 - Jct. T.H. 84

Chippewa National Forest

PLAN

Leech Lake Indian Reservation

YEAR BUILT	PROJECT N ^o	DESCRIPTION			CODE N ^o DIST
		TYPE	WIDTH	THICKNESS	
		Gravel	22'	2"	No Record of Constr.
		Earth	20'		No Record of Constr.
1920	34-34-1	Grading Br. N# 3349 Br. N# 3070	24' 18' 18'		780' H.P.T. 710' H.P.T.
1923	34-34-28	Gravel	16'	2"	700 C.Y./Mile.
1923	34-34-28	Gravel	16'	2"	700 C.Y./Mile Transferred to T.H. 371 in 1926.
1923	34-34-28	Gravel	20'	2 1/2"	1200 C.Y./Mile.
		Gravel	20'	1"	No Record of Constr. Taken over from County in 1926.
1926	34-34-23-2	Grading Gravel	26' 20'	2 1/2"	1200 C.Y./Mile.
C	1106-08	Br. 8533 & 8534			C104 & C1010.
1941	1106-01	Grading & Stab.	36'		2247
	1106-07	Gravel	36'	2"	
C					
1942	1106-13	Stab. Gravel	36'	3 1/2"	500-1000 C.Y./Mi.
C					
1942	1106-02	Grading Gravel I-Culv. Ext.	36'		932 C.Y./Mi. N177.
C					
1942	1107-01	Grading Gravel	36'		954 C.Y./Mi.
C					
1942	A.F.E. 7	Seeding			Seed supplied by R.S.D.(S.P. 1106-15) Maint. Dept.
M					
1945	A.F.E. 6	Grav. Resurfacing (Spots)			216 C.Y./Mi. Maint. Div.



YEARS FROM	TO	TOTAL MILES	UNINCORPORATED		INCORPORATED		RURAL		URBAN	
			RDWY. MI.	BR. MI.	RDWY. MI.	BR. MI.	RDWY. MI.	BR. MI.	RDWY. MI.	BR. MI.
1921	1925	20.43	20.15	0.28	0.00	0.00	20.15	0.28	0.00	0.00
1926	1940	15.83	15.83	0.00	0.00	0.00	15.83	0.00	0.00	0.00
1941	1941	15.80	15.80	0.00	0.00	0.00	15.80	0.00	0.00	0.00
1942	1976	15.74	15.74	0.00	0.00	0.00	15.74	0.00	0.00	0.00
1977		15.66	15.66				15.66			

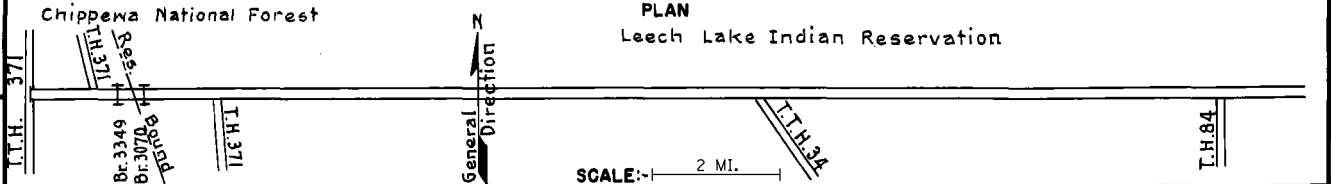
REMARKS: Layout is to scale as of 1926

PREPARED BY
HIGHWAY PLANNING SURVEY
IN COOPERATION WITH
U.S. PUBLIC ROADS ADMINISTRATION


STATE OF MINNESOTA
DEPARTMENT OF HIGHWAYS
ROAD LIFE STUDIES
CONSTRUCTION PROJECT LOG RECORD

CONTROL SECTION 1106
TRUNK HIGHWAY 200
COUNTY Cass
DISTRICT 23A

LIMITS: S. Jct. T.H. 371 - Jct. T.H. 84
Ref. Pt. 128+00.419 - 144+00.030



YEAR BUILT	PROJECT N°	DESCRIPTION		CODE N° DIST.
		TYPE	WIDTH THICKNESS	
C	1106-17	Stab. Grav. Base	30' 2-17"	Incl. Sand Sub-Base.
1947	1106-16	Mixed Bit.	26' 1"	
	1107-08			
M	A.F.E. 24	Shoulder Repair	4'	2' Rt. & Lt.
1948	A.F.E. 4	Fog Seal Coat	24'	RC5-1, 16253 Gal. Agg. 185 C.Y.
M	A.F.E. 4	Bit. Fog Seal	24'	RC5-1, 21423 Gal. Agg. 450 C.Y.
1951				
C	1106-18	Plant Mix Bit.	24' 1 1/2"	
1952	1106-19	Spot Base Repair	added	
	1107-09			
M	1960	Light Bit. Seal	24'	RS-1, 25177 Gal. Agg. 964 C.Y.
M	1967	C Light Bit. Seal	25'	CRS-1 Bit. 28,472 Gal. FA-1 Agg. 1,036 C.Y.
C	1977	Pl. Mix Bit. SURF. GRAY. SHLDRS TURN LANES	24' 3" 5'	777
C	2000	Grading Bit. Overlay	32' 24' 6"	Spec. 2350
S	2001	Milling Bituminous	24' 1 1/2" 3.00'	Spec. 2350
D	2008	Bit. Seal Coat		Type FA2



YEARS FROM TO		TOTAL MILES	UNINCORPORATED		INCORPORATED		RURAL		URBAN	
FROM	TO		RDWY. MI.	BR. MI.	RDWY. MI.	BR. MI.	RDWY. MI.	BR. MI.	RDWY. MI.	BR. MI.

REMARKS: See Sheet N°1
FOR OTHER PROJECTS SEE DIST. NO. 1875