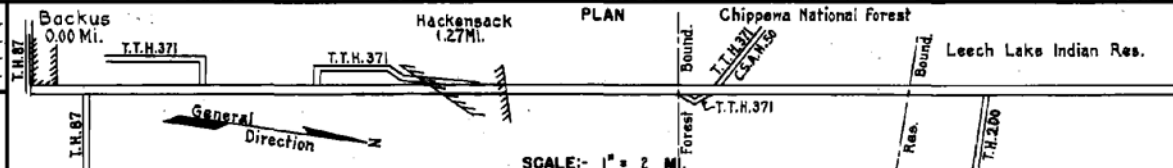


PREPARED BY
HIGHWAY PLANNING SURVEY
IN COOPERATION WITH
U. S. PUBLIC ROADS ADMINISTRATION

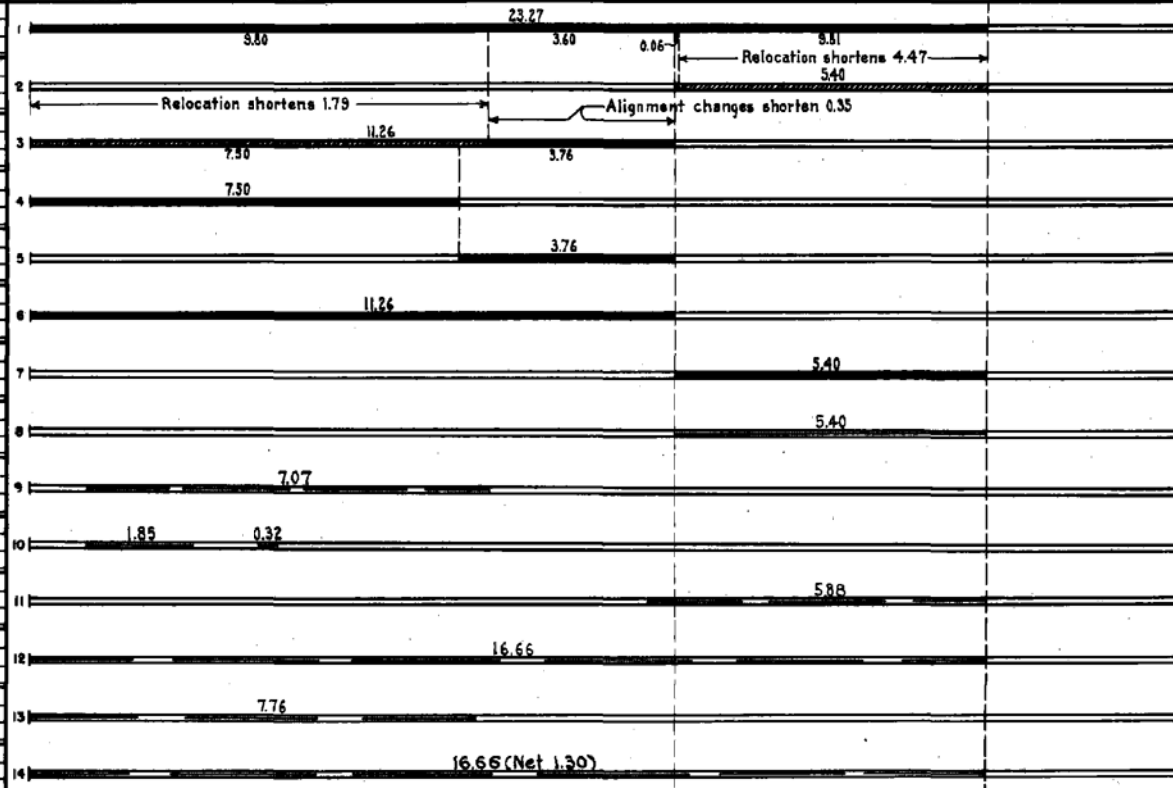
STATE OF MINNESOTA
DEPARTMENT OF HIGHWAYS
ROAD LIFE STUDIES
CONSTRUCTION PROJECT LOG RECORD

CONTROL SECTION 1118
TRUNK HIGHWAY 371
COUNTY Cass
DISTRICT 2A3A

LIMITS: South Jct. T.H. 87 - Jct. T.H. 200



YEAR BUILT	PROJECT N ^o	DESCRIPTION			CODE N ^o DIST.
		TYPE	WIDTH	THICKNESS	
		Gravel	22'	2"	No Record of Constr.
1926	371-19-21	Grading Gravel	30' 24'	3 1/2"	1700 C.Y./Mile. 326
1930	371-19-24	Grading	34'		330
1930	371-19-24	Clay Surf	34'	1"	900 C.Y./Mile. 380
1930	371-19-24	Gravel	24'	1 1/2"	800-900 C.Y./Mile. 330
1931	371-19-24	Oil Tr. Gravel	30'	1 1/2"	21794 Gal./Mile. Maint. Dept.
1931	371-19-21	Oil Tr. Gravel	30'	1"	17453 Gal./Mile. Maint. Dept.
1940	A.F.E. 28	Bit. Retreat			563,660 Gal./Mi. Grav. 242 C.Y./Mi. Maint. Dept.
1941	A.F.E. 43	Spot Treat. Bit. Surf. Repair	26'		RT-6, 2200 Gal./Mi. Grav. 102 C.Y./Mi. Maint. Dept.
1942	A.F.E. 5	Bit. Seal Coat	24'		RT-6, 2636 Gal./Mi. Agg. 69 C.Y./Mi. Maint. Dept.
1943	A.F.E. 4	Spot Treat. Bit. Surf. Repair			MC-2, 1229 Gal./Mi. Agg. 11 C.Y./Mi. Maint. Dept.
1944	A.F.E. 4	Spot Treat. Bit. Surf. Repair	24'		RT-6 & MC-2, 4288 G./M. Grav. 229 C.Y./Mi. Maint. Div.
1945	A.F.E. 4	Spot Treat. Bit. Surf. Repair	24'		803 & RT-6, 943 G./Mi. Grav. 11 C.Y./Mi. Maint. Div.
1947	A.F.E. 4	Spot Treat. Bit. Surf. Repair	24'		Bit. 18408 Gal. Agg. 570 C.Y.



YEARS FROM TO	TOTAL MILES	UNINCORPORATED		INCORPORATED		RURAL		URBAN	
		RDWY. MI.	BR. MI.	RDWY. MI.	BR. MI.	RDWY. MI.	BR. MI.	RDWY. MI.	BR. MI.
1927 1928	23.77	22.66	0.00	0.69	0.00	23.27	0.00	0.00	0.00
1929 1930	18.80	17.30	0.00	0.97	0.00	18.30	0.00	0.00	0.00
1931 1932	15.85	15.35	0.00	0.97	0.00	15.35	0.00	0.00	0.00
1933 1934	15.66	15.35	0.00	1.21	0.00	15.66	0.00	0.00	0.00
1935 1936	16.66	15.35	0.00	1.21	0.00	16.66	0.00	0.00	0.00

REMARKS: Layout is to scale as of 1930

(*) This work not done under these project numbers but lies within the limits of these projects

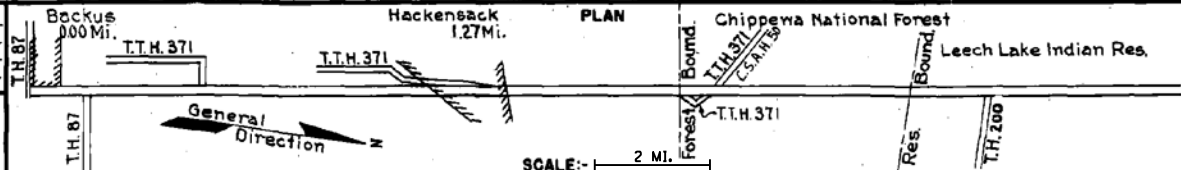
PREPARED BY
HIGHWAY PLANNING SURVEY
IN COOPERATION WITH
U.S. PUBLIC ROADS ADMINISTRATION

STATE OF MINNESOTA
DEPARTMENT OF HIGHWAYS
ROAD LIFE STUDIES
CONSTRUCTION PROJECT LOG RECORD

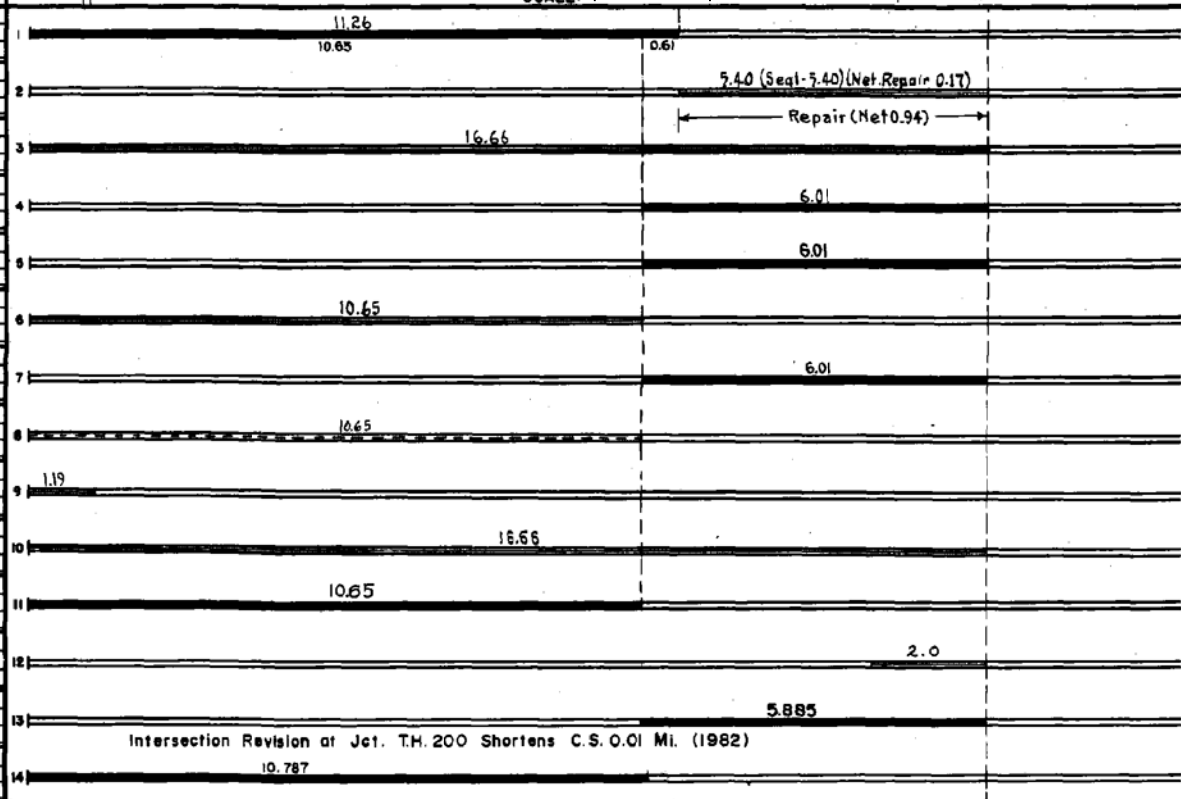
CONTROL SECTION 1118
TRUNK HIGHWAY 371
COUNTY Cass
DISTRICT (2A) 3A

LIMITS: S.Jct. T.H. 87 - Jct. T.H. 200

Ref. Pt. 070+00.219 - 086+00.810



YEAR BUILT	PROJECT #	DESCRIPTION				CODE # DIST.
		TYPE	WIDTH	THICKNESS	REMARKS	
C	A.F.E. 19	Bit Resurfacing	24'	1 1/2"	Spot Gravel Shoulders, Spot Subgr. Correction	
M	A.F.E. 4	Spot Treat	74'		RC-1 45C3, 8754 Gal. Agg. 248 C.Y.	
M	A.F.E. 4	Bit Surf. Repair	74'		RC-2 45C3, 30870 Gal. Agg. 1130 C.Y.	
M	A.F.E. 5	Light Bit. Seal	24'	0.66		
C	1118-03	Grading	40'			
C	(2)	Gravel	24'	2 1/2"	1200 C.Y./MI	2754
C	1955	Sand-Gr. Sub-base	34'	9"		
C	1955	Bit. Slab Base	34'	5"		
C	1955	Mixed Bit.	26'	1"		
M	1956	Bit. Seal Coat	24'		RS-2, 35518 Gal. Agg. 1360 C.Y.	
C	1978	Plant Mix Bit.	24'	3"		
M	1959	Shoulder and Slope Repair				
M	1962	Bit. Surf. Repair			MC-2, 11999 Gals. Agg. 1058 Tons. 1ack 486 Gals.	
M	1963	Light Bit. Seal	25'		RS-2K, 27489 Gal. Agg. 1055 C.Y.	
C	1972	Plant Mix Bit. Surf. Gravel Shoulders Right Turn Lane s	24'	1 1/2"	at CSAH 45 & CR 117	
M	1979	S.F. SHOULDER REPAIR	8'		548 C.Y.	2379
C	1982	Bit. Surfacing Bit. Shoulders Turn Lane s	24'	2 1/2"		
C	1984	Bit. Surfacing Bit. Shoulders Turn Lane s	24'	2"		



YEARS FROM	TOTAL MILES TO	UNINCORPORATED		INCORPORATED		RURAL		URBAN	
		ROWY. MI.	BR. MI.	ROWY. MI.	BR. MI.	ROWY. MI.	BR. MI.	ROWY. MI.	BR. MI.

REMARKS: See Sheet No. 1
(2) Contract not final but work substantially complete

