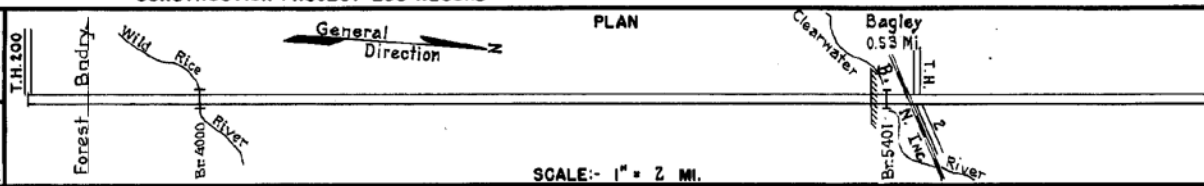


PREPARED BY  
HIGHWAY PLANNING SURVEY  
IN COOPERATION WITH  
U. S. PUBLIC ROADS ADMINISTRATION


STATE OF MINNESOTA  
DEPARTMENT OF HIGHWAYS  
ROAD LIFE STUDIES  
CONSTRUCTION PROJECT LOG RECORD

CONTROL SECTION 1506  
TRUNK HIGHWAY 92  
COUNTY Clearwater  
DISTRICT 2A

LIMITS: Jct. T.H.206-Jct. T.H.2 In Bagley



YEAR BUILT	PROJECT N°	DESCRIPTION			CODE N° Dist.
		TYPE	WIDTH	THICKNESS	
		Gravel	24'	3/4"	No Record of Constr. Added in 1934
		Br. 4000 & 4886	82'		2-30' B.S.
		Mixed Bit.	55'	1"	Placed by Maint. Div. in 1952
					Added in 1934
	A.F.E. 18	Grading	30'		
1938	A.F.E. 19	Gravel	26'	2"	
1939	Br. Crew	Br. 4000 (Widen)	27'		30' B.S.
	C				
1942	1506-04	Br. 5401	30'		40' C.D.G. On new line.
	M				
1943	A.F.E. 6	Grav. Resurface			469 C.Y./Mi. Maint. Div.
	C				
1943	1506-01	Grading & Culvert	36'		C64 X46
	C				
1943	1506-06	Gravel	36'		1200 C.Y./Mi.
	C				
1944	A.F.E. 7	Seeding			Const. Div. furnished seed material. Maint. Div.
	M				
1945	A.F.E. 6	Grav. Resurfacing			496 C.Y./Mi. Maint. Div.
	C				
1947	1506-08	Grading Bit. Stab. Gravel Mixed Bit.	33x8'-14"		
	M				
1949	A.F.E. 5	Bit Seal Coat	26'		RCS-0&2, 37,91 Gal. Agg. 990 C.Y.
	C				
1953	1506-03	Concrete	60'	8"	
	C				
1954	1506-12	Grade Xing Signals			
	M				
1955	A.F.E. 605	Light Bit. Seal	24'		RCS-2, 24104 Gal. Agg. 905 C.Y.



FROM	TO	TOTAL MILES	UNINCORPORATED		INCORPORATED		RURAL		URBAN	
			ROWY. MI.	BR. MI.	ROWY. MI.	BR. MI.	ROWY. MI.	BR. MI.	ROWY. MI.	BR. MI.
1934	1942	15.10	14.32	0.01	0.76	0.01	15.08	0.02	0.00	0.00
1943	1946	14.86	14.31	0.01	0.53	0.01	14.31	0.01	0.53	0.01
1947		14.81	14.27	0.01	0.52	0.01	14.27	0.01	0.52	0.01

REMARKS: Layout is to scale as of 1934

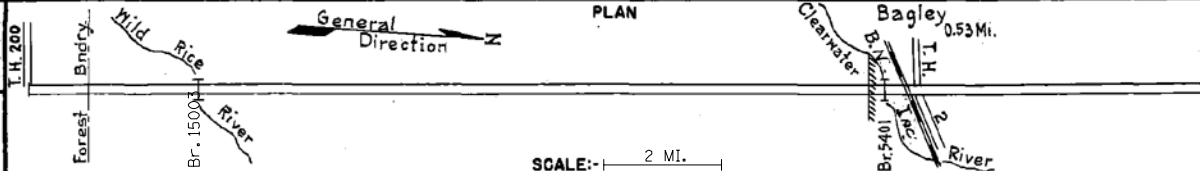
PREPARED BY  
HIGHWAY PLANNING SURVEY  
IN COOPERATION WITH  
U.S. PUBLIC ROADS ADMINISTRATION

STATE OF MINNESOTA  
DEPARTMENT OF HIGHWAYS  
ROAD LIFE STUDIES  
CONSTRUCTION PROJECT LOG RECORD

CONTROL SECTION 1506  
TRUNK HIGHWAY 92  
COUNTY Clearwater  
DISTRICT 2A


LIMITS: Jct. T.H. 200 - Jct. T.H. 2 in Bagley

Ref. Pt. 071+00.637 - 056+00.737



SCALE: 1" = 2 MI.

YEAR BUILT	PROJECT N <sup>o</sup>	DESCRIPTION				CODE N <sup>o</sup>
		TYPE	WIDTH	THICK- NESS	REMARKS	
C	1956 A.F.E. 817	Bit Resurfacing Mixed Bit.	26'	added	MC-3 94783 Gal. Agg. 7323 Tons	
M	1958 A.F.E. 604	Spot Treat Bit. Surf. Repair	24'		Bit. 7650 Gal. Agg. 530 Tons	
M	1964 C	Light Bit Seal	27'		RS-2K, 17354 Gal. Agg. 660 C.Y.	
M	1965 SF	Bit. Surf. Repair	25'		MC-250 49164 Gal. Agg. 3696 Tons	
C	1977 1506-21	Pl. Mix Bit. Surf. GRAV. SHOULDERS & TURN LANES	24' 3'			1276
M	1968 SF	LIGHT BIT SEAL			RC-250 9540 Gal. Agg. 340 C.Y.	1168
C	1973 1506-18	PLATE BEAM GUARDRAIL FOR BR. No. 5401 & 4000			760 LIN Ft.	1473
C	1977 1506-22	BR # 15003 REPL. # 4900			106T PRE-Box	277
C	1990 1506-28	Conc. Overlay	60'	2"		
C	1995 1506-29	Grading Surfacing Bit. Overlay	36' 32' 24'	3" 3" 3", 8"	Spec. 2331, 2341	
C	1996 1506-30	Bit. Overlay Gravel Shoulder	28' 2'	1 1/2" 3"	Spec. 2341 Class 1	
C	1996 1506-32	Grind Concrete Bit. Overlay	6' 6'	2"	Spec. 2341	
M	1998 M98293	Route Seal Bit. Cracks				
M	1999 M99049	Crack Repair				



YEARS FROM	TO	TOTAL MILES	UNINCORPORATED		INCORPORATED		RURAL		URBAN	
			RDWY. MI.	BR. MI.	RDWY. MI.	BR. MI.	RDWY. MI.	BR. MI.	RDWY. MI.	BR. MI.

REMARKS: See Sheet No. 1

