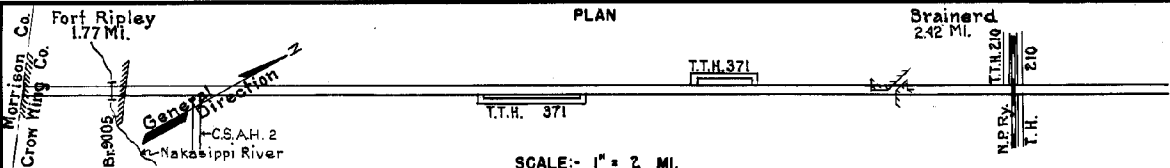


PREPARED BY  
HIGHWAY PLANNING SURVEY  
IN COOPERATION WITH  
U. S. PUBLIC ROADS ADMINISTRATION

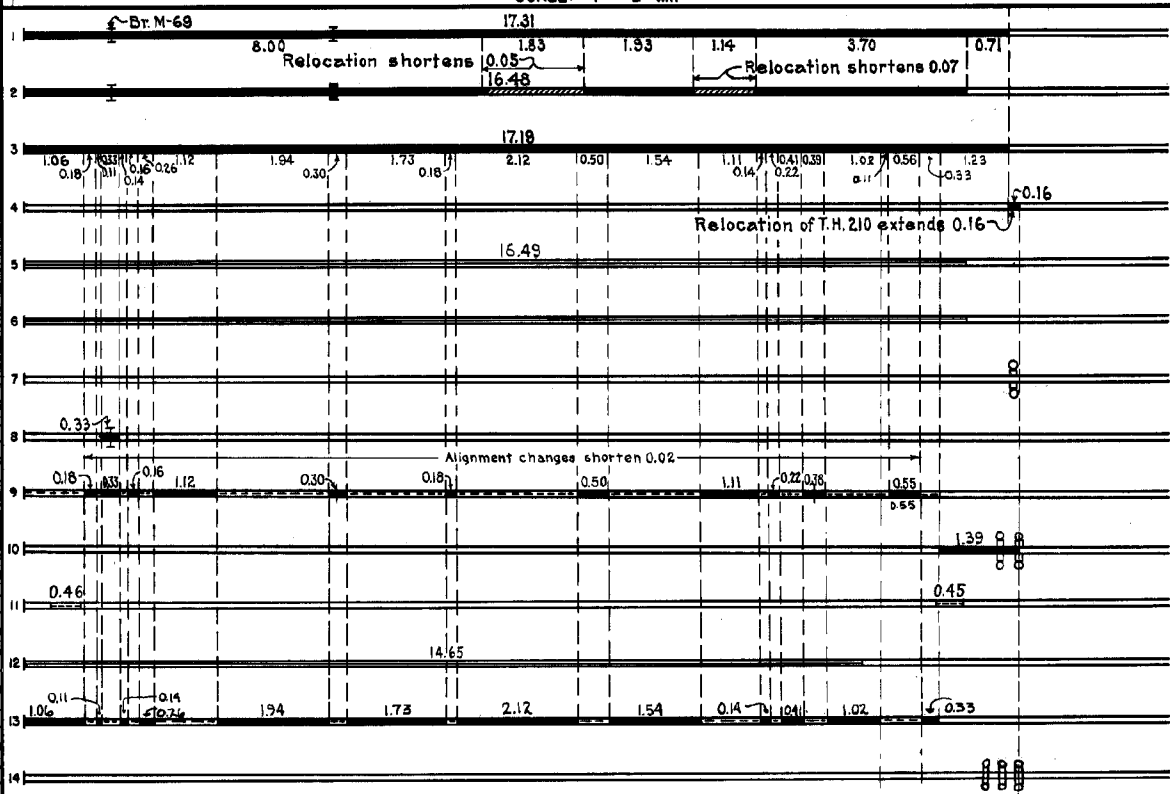
STATE OF MINNESOTA  
DEPARTMENT OF HIGHWAYS  
ROAD LIFE STUDIES  
CONSTRUCTION PROJECT LOG RECORD

CONTROL SECTION 1809  
TRUNK HIGHWAY 371  
COUNTY Crow Wing  
DISTRICT 3A

LIMITS: South Co. Line - East Jct. T.H. 210 in Brainerd



YEAR BUILT	PROJECT N°	DESCRIPTION			CODE N°
		TYPE	WIDTH	THICKNESS	
		Earth	24'		No Record of Constr.
		Br. M-69 (1)	18"		60' L.T.
		Br. 3991 (2)			12' Conc. Slab.
1925	371-27-28B&C	Grading	30'		60' T.P.G.
		Br. 3990	27'		12' C.S. (Widening)
		Br. 3991	27'		
1926	371-27-28B&C&D	Concrete	18'	8-7-8	
		Concrete	VW		No Record of Constr. Taken over from City in 1932.
M	1942 A.F.E. 62	Stab. Grav. Shoulders	6'		3' Rt. & Lt.
M	1954 A.F.E. 825	Resurfacing Stab. Grav. Shoulders	4'		8236 Tons
C	1954 1809-05	Grade Xing Signals			
C	1955 1809-10	Grading	44'		
		Gravel Base	44'	6"	
		Br. 9005 (Reconst. Br. 3990)	30'		60' D.P.G.
C	1956 1809-08	Grad. & Grad. Widening	44-42'		Const. C.B.S. Ext. W/210
		Conc. Widening (10.91 Mi.)	5'	8"	
		Concrete Bit. (3)	24-34'	9-7-9"	on Stab. Grav. Base
C	1957 1809-12	Base Widening *	3-62'	3 min.	*Conc. imp. Widening to 52'-62' with 7" conc. on 3" Gravel
		Plant Mix Bit.			
		Traffic Signals			
C	1809-17	Grading			Frontage Roads
1959	1809-18	Gravel Base			0.46 Mi. S.P. 1809-17
		Plant Mix Bit.	2-30"	2"	0.45 Mi. S.P. 1809-18
C	1960	Stabilized Bit. Shoulders			By Maint. Dist. S.S.-1, 131744 Gal.
C	1969 1809-21	Pl. Mix. Bit. Surf. Pl. Mix. Bit. Shldrs.	24'	1 1/2"	Shouldering done on whole project
C	1967 1809-20	Traffic Signals			T.H. 371 & Oak St. T.H. 371 & Laurel St. T.H. 371 & Jct. T.H. 210



YEARS FROM TO	TOTAL MILES	UNINCORPORATED		INCORPORATED		RURAL		URBAN	
		ROWY. MI.	BR. MI.	ROWY. MI.	BR. MI.	ROWY. MI.	BR. MI.	ROWY. MI.	BR. MI.
1921 1924	7.3	3.82	0.00	3.48	0.01	15.58	0.01	1.72	0.00
1925 1931	7.19	5.26	0.00	3.28	0.01	15.26	0.01	1.72	0.00
1932 1935	7.95	3.70	0.00	3.64	0.01	15.26	0.01	1.88	0.00
1936 1973	17.33	13.67	0.00	3.65	0.01	15.43	0.01	1.88	0.00
1974	17.33	13.14	0.00	4.19	0.01	14.90	0.01	2.42	0.00

REMARKS: Layout is to scale as of 1932.

(1) Br. M-69 built in 1907  
(2) Br. 3991 built in 1918  
(3) 2 1/2" x 10" Mixed Bit. on Stab. Grav. placed on Lt. of 24' conc. from Mi. Pt. 9.75-10.04

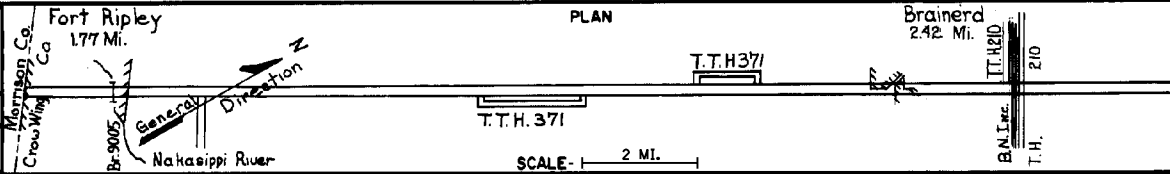
PREPARED BY  
TRANSPORTATION & TRANSIT PLANNING & PROGRAMMING DIVISION  
IN COOPERATION WITH  
U.S. DEPARTMENT OF TRANSPORTATION-BUREAU OF PUBLIC ROADS

STATE OF MINNESOTA  
DEPARTMENT OF HIGHWAYS  
ROAD LIFE STUDIES  
CONSTRUCTION PROJECT LOG RECORD


CONTROL SECTION 1809  
TRUNK HIGHWAY 371  
COUNTY Crow Wing  
DISTRICT 2A

LIMITS: S Co. Line - E Jct T.H. 210 in Brainerd

Ref. Pt. 013+00.073 - 030+00.395



YEAR BUILT	PROJECT NO	DESCRIPTION				REMARKS
		TYPE	WIDTH	THICKNESS		
C	1809-27	Plant Mix Bit Overlay	24'	1 1/2"		
	FOR 7-1(40)					
M	1809-30	Pl. Mix Bit Overlay & Turn Lane, Conc. Median	5'	3/4"	CONC. MEDIAN FROM 1502+20 TO 1503+60	
C	1809-35	Traffic Control Signals			At Quince St.	
	NES 027-1(84)					
C	1809-9005	Br. Repair & Overlay			Br. 8005	
M	1809-38	Bit. Surfacing	30'	1 1/2"		
M	1985	SF			Rut Repair	
C	1987	1809-39	Crack Conc. Bit. Overlay	24'	5"	Spec 2331, 2341
M	1990	M4426	Mill & Bit. Overlay	14'	1"	Spec 2341
M	1991	M4459	Crack Repair			
M	1994	M94175	Bit. Milling & Overlay	58'.30	1 1/2" / 2 1/2"	Spec. 2341
C	1994	1809-51	Bit. Overlay / Shoulder Bit. Overlay	24' / 8'	3" / 3"	Spec. 2341 / Spec. 2341



YEARS		TOTAL MILES	UNINCORPORATED		INCORPORATED		RURAL		URBAN	
FROM	TO		ROWY. MI.	SR. MI.	ROWY. MI.	SR. MI.	ROWY. MI.	SR. MI.	ROWY. MI.	SR. MI.

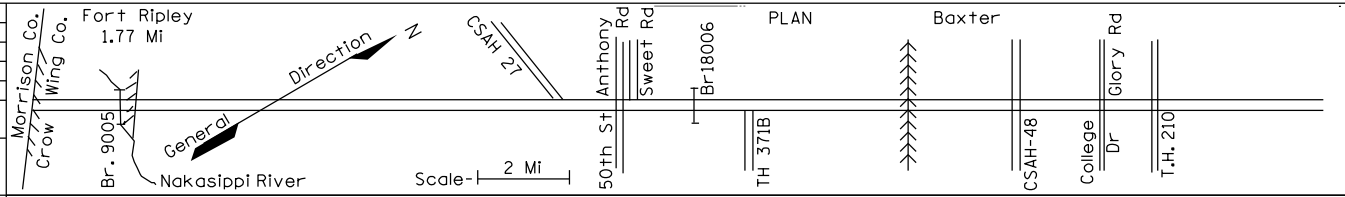
REMARKS: See Sheet No 1

PREPARED BY  
 BUREAU OF POLICY & PLANNING  
 IN COOPERATION WITH  
 U.S. DEPARTMENT OF TRANSPORTATION - FEDERAL HIGHWAY ADMINISTRATION


STATE OF MINNESOTA  
 DEPARTMENT OF TRANSPORTATION  
 CONSTRUCTION PROJECT LOG RECORD

CONTROL SECTION 1809  
 TRUNK HIGHWAY 371  
 COUNTY Crow Wing  
 DISTRICT 3A

LIMITS: Morrison/Crow Wing Co. Line - Jct. MNT.H. 210  
 Ref Pt. 013+00.073 - 032+00.486



YEAR BUILT	PROJECT No	DESCRIPTION			
		TYPE	WIDTH	THICKNESS	REMARKS
C	1809-53	Grading Construct Bridge	48'		Bridge No. 18004
C	1809-49	Grading Agg. Base Bit. Surfacing	51' 24' Var.		Class 6 Spec. 2350
S	1809-63	Milling & Bit. Overlay	24'	1 1/2"	Spec. 2350
S	1809-58	Br #18006, & loops, ponds, ramps (See C.S. 1814, pg. 1)			
C	1809-55	Grading Agg. Base Bit. Surfacing	42' 40' 24'	12' 10' 6 1/2"	Class 6 Spec. 2360
D	8823-101	Agg. Seal			FA-2
M	8823-117	Bit Seal Coat			FA-2
S	1810-95	Grading Milling Bit. Surfacing	24' 24'	3" 3"	Spec 2360
S	8823-261	Micro-Surfacing & Bituminous Shouldering	var.		milled rumble strips Spec 2356 SB Fog Seal NB
C	1809-90	Grading/Agg. Base Bit. Surfacing	var.	6" 5"	Class 6 Spec. 2360 Turn Lanes NB
C	1809-93	Bit. Mill & Overlay Cold in place Recycle Bit. Mill & Overlay ramps	var.	3" 3"	ML, TL's, inside shldr's



YEARS FROM TO		TOTAL MILES	UNINCORPORATED RDWY. MI. BR. MI.		INCORPORATED RDWY. MI. BR. MI.		RURAL RDWY. MI. BR. MI.		URBAN RDWY. MI. BR. MI.	

REMARKS: