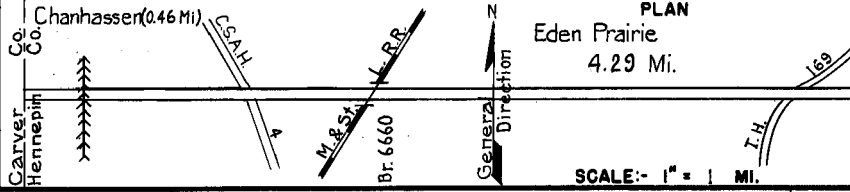


PREPARED BY
HIGHWAY PLANNING SURVEY
IN COOPERATION WITH
U.S. PUBLIC ROADS ADMINISTRATION


STATE OF MINNESOTA
DEPARTMENT OF HIGHWAYS
ROAD LIFE STUDIES
CONSTRUCTION PROJECT LOG RECORD

CONTROL SECTION 2701
TRUNK HIGHWAY 5
COUNTY Hennepin
DISTRICT 5A

LIMITS: W. Co. Line in Chanhassen - N. Jct. T.H. 169 in Eden Prairie



YEAR BUILT	PROJECT N°	DESCRIPTION			CODE N°
		TYPE	WIDTH	THICKNESS	
		Gravel	18'	2"	No Record of Constr.
					Added in 1934.
		Oil Tr. Gravel	18'	2"	No Record of Constr.
					Added in 1934.
1938	A.F.E. 20	Grading	30'		Maint. Dept.
1939	A.F.E. 11	Mixed Bitum.	27'	1"	Maint. Dept.
M	1940	Fog Seal			RC-4, 1872 Gal./Mi. Agg. 23 C.Y./Mi. Maint. Dept.
M	1941	Spot Treat. Bit. Surf. Repair			Bit. 11877 Gal./Mi. Grav. 142 C.Y./Mi. Maint. Dept.
C	1941	Reshaping Sand lift Bit. Surf. Treat.	30'		SC-3, 6448 Gal./Mi. Sand, 2007 C.Y./Mi. Maint. Dept.
C	1943	Revert Bit Surf. to Gravel Surf.	30'		See letter from Martz (3-15-44)
M	1944	Bit. Fog Seal (Spots)	24'		RT-6, 602 Gal./Mi. Sand 3 C.Y./Mi. Maint. Div.
C	1945	Bit. Surfacing Mixed Bit.	24'	1 1/2"	RT-6, 11670 Gal./Mi. Grav. 420 C.Y./Mi. Maint. Div.
M	1947	Bit. Surf. Repair	24'		SC-3, 9743 Gal. Agg. 621 C.Y.
M	1948	Bit. Fog Seal	21'		RC-0 & RC-1, 10001 Gal. Agg. 179 C.Y.
C	1950	Grading 3hb. Sand-Grav. Sub-Base Gravel Surface	36'	0' 1/2" 2"	C 106 Culv.
C	1951	Gravel Base Mixed Bit. Br. 6660 (I)	32' 26' 30'	4' 6" 1 1/2"	160' C.D.G. O.H.



YEARS FROM	TO	TOTAL MILES	UNINCORPORATED		INCORPORATED		RURAL		URBAN	
			RDWY. MI.	BR. MI.	RDWY. MI.	BR. MI.	RDWY. MI.	BR. MI.	RDWY. MI.	BR. MI.
1934	1950	5.96	5.96	0.00	0.00	0.00	0.00	5.96	0.00	0.00
1951	1961	4.80	4.77	0.03	0.00	0.00	0.00	4.77	0.03	0.00
1962	1962	4.80	0.00	0.00	4.77	0.03	0.30	0.00	3.87	0.03
1963	1970	4.75	0.00	0.00	4.72	0.03	0.46	0.00	4.26	0.03
See	Sheet	No 3								

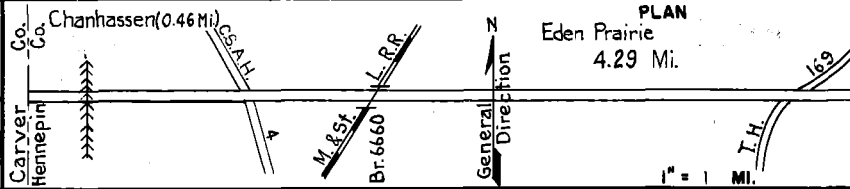
REMARKS: Layout is to scale as of 1934
(I) Br. 6660 to be completed in 1952

PREPARED BY
HIGHWAY PLANNING SURVEY
IN COOPERATION WITH
U.S. PUBLIC ROADS ADMINISTRATION


STATE OF MINNESOTA
DEPARTMENT OF HIGHWAYS
ROAD LIFE STUDIES
CONSTRUCTION PROJECT LOG RECORD

CONTROL SECTION 2701
TRUNK HIGHWAY 5
COUNTY Hennepin
DISTRICT 5A

LIMITS: W. Co. Line in Chanhassen-N. Jct. T.H. 169 in Eden Prairie



YEAR BUILT	PROJECT N ^o	DESCRIPTION				CODE N ^o
		TYPE	WIDTH	THICKNESS	REMARKS	
M	1952 A.F.E. 27	Gravel Base & Bit Surfacing Bridge Approach	40'	4"	RT-6, 723 Gal. RT-8, 44 Tons Agg. 43 C.Y.	1
M	1953 A.F.E. 604	Bit. Surf. Repair			SC-3, 2546 Gal. Agg. 160 C.Y.	2
M	1954 A.F.E. 605	Light Bit. Seal	26'		RCS-2, 8739 Gal. Agg. 370 C.Y.	3
M	1958 A.F.E. 822 A.F.E. 605	Base Repair Restore Bit Surf. Light Bit. Seal (4.80 Mi.)	24'	27'	MC-2 & RC-2, 9498 Gal. Bit. Mix 184 Tons Seal Agg. 310 C.Y.	4
C	1963 2705-34	Grading Sub-base Gravel & Bit Base Plant mix Bit.	24'	5 1/2" 3"	10" Sand gravel Sub-base	5
C	1964 2701-10	Grading Sub-base Gravel & Bit Base Asphaltic Conc**	24'	13" 7 1/8" 1"	**A.C. surf. over 3" Plant mix Bit binder course	6
C	1964 2762-03(1)	Grading Sub-base Gravel & Bit Base Plant mix Bit.	24'	10" 5 1/2" 3"		7
M	1966 C	Spot Bit. Seal Coat	24'		CRS-1 Bit. 9465 Gal. FA-1 Agg. 425.5 C.Y.	8
C	1969 2701-14	Grade, Base Asphaltic Conc. P. Mix. Bit. Shlds			0.29 mi. Divided Highway	9
C	1970 2701-17	Level Course Asphaltic Concrete Gravel Shoulders	Var	1 1/2"	1" Min	10
C	1969 2701-16	Turn & Passing Lane				11
C	1971 2701-19	Plant Mix Bit Surf.	26'	2 1/2"		12



YEARS FROM TO		TOTAL MILES	UNINCORPORATED RDWY. MI. BR. MI.		INCORPORATED RDWY. MI. BR. MI.		RURAL RDWY. MI. BR. MI.		URBAN RDWY. MI. BR. MI.	

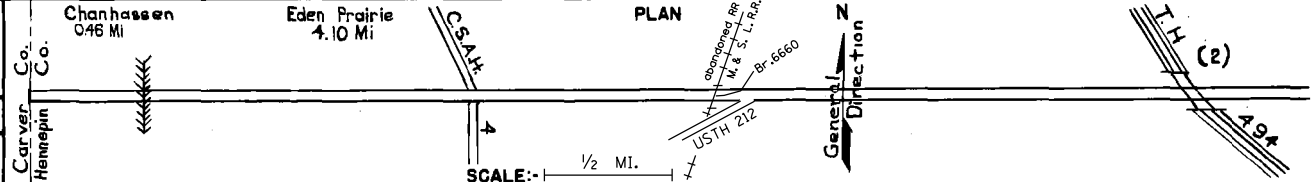
REMARKS: See Sheet No. 1
(1) This constr. on T.H. 5 done in connection with temporary connections at future T.H. 169 & T.H. 94

PREPARED BY
TRANSPORTATION & TRANSIT PLANNING & PROGRAMMING DIVISION
IN COOPERATION WITH
U.S. DEPARTMENT OF TRANSPORTATION-BUREAU OF PUBLIC ROADS


STATE OF MINNESOTA
DEPARTMENT OF HIGHWAYS
ROAD LIFE STUDIES
CONSTRUCTION PROJECT LOG RECORD

CONTROL SECTION 2701
TRUNK HIGHWAY 5
COUNTY Hennepin
DISTRICT Metro

LIMITS: W. Cp. Line in Chanhassen - Jct 494
MNH-5 46+00.954 - 61+00.184
USTH-212 157+00.274 - 159+00.369



YEAR BUILT	PROJECT NO.	DESCRIPTION	WIDTH	THICKNESS	REMARKS
C	1971 2762-03	Grading & Base Plant Mix Bit Surface Gravel Shoulders	36' 24' 6'	16" 3"	
C	1971 2785-35	Grading & Base PC Concrete Gravel Shoulders	20'36' 3'	6"	Divided Roadway inside curb cut
C	1971 2701-13	Traffic Signals			
C	1974 2701-20	Bit. Surfacing TURN LANES, BY PASS AND SIGNALS	24' 13'	2 3/4" 2 3/4"	SIGNALS AT CSAH 4 & EDEN PRAIRIE Bt
M	1985 2701-32	Bit. Milling Bit. Surfacing	24' 24'	2" 2"	Remove Bit. 1" Sp 2331, 1" Sp 2361
M	1987 SF	Spot Overlay	24'	2"	Spec. 2341
C	1987 2701-27, 31	Bit. Overlay Widen Shoulders	24'	2-4"	Spec. 2331, 2361
M	1989 SF	Spot Overlay			Spec. 2341
C	1989 2701-25	Bit. Overlay Gr & Bit Surface	24' 24'	4" 12"	Spec 2331, 2341, 2361
M	1990 SF	Spot Overlay			Spec. 2341
C	1990 2701-34	Grading, Concrete Surface	24'	10"	Non-Rein forced 15' Doweled
C	1997 2701-42	Bit. Milling Bit. Overlay	Var. Var.	2" 2"	Wear 47
C	1999 2762-11	Grading, Conc., Lighting Culverts, Bridges Traffic Mgmt. system	Var.	12"	CD 15'
C	2001 2762-13	Grading, Bit., & Conc., Drainage, Bridges, Utilities, Signals	Var.	B: 3.5" C: 12"	Spec. 2350 CD 15'



YEARS		TOTAL MILES	UNINCORPORATED		INCORPORATED		RURAL		URBAN	
FROM	TO		RDWY. MI.	BR. MI.	RDWY. MI.	BR. MI.	RDWY. MI.	BR. MI.	RDWY. MI.	BR. MI.
1971		4.56	0.00	0.00	4.56	0.00	0.00	0.00	4.53	0.03

REMARKS:
(2) Bridges 9741 and 9742 T.H. 5 under TH 494 Built on C. 8, 2785

